



SUNNICA ENERGY FARM

EN010106

Volume 2

2.1 Land and Crown Land Plans

APFP Regulation 5(2)(i)

Planning Act 2008

Infrastructure Planning (Applications: Prescribed Forms and
Procedure) Regulations 2009



Planning Act 2008

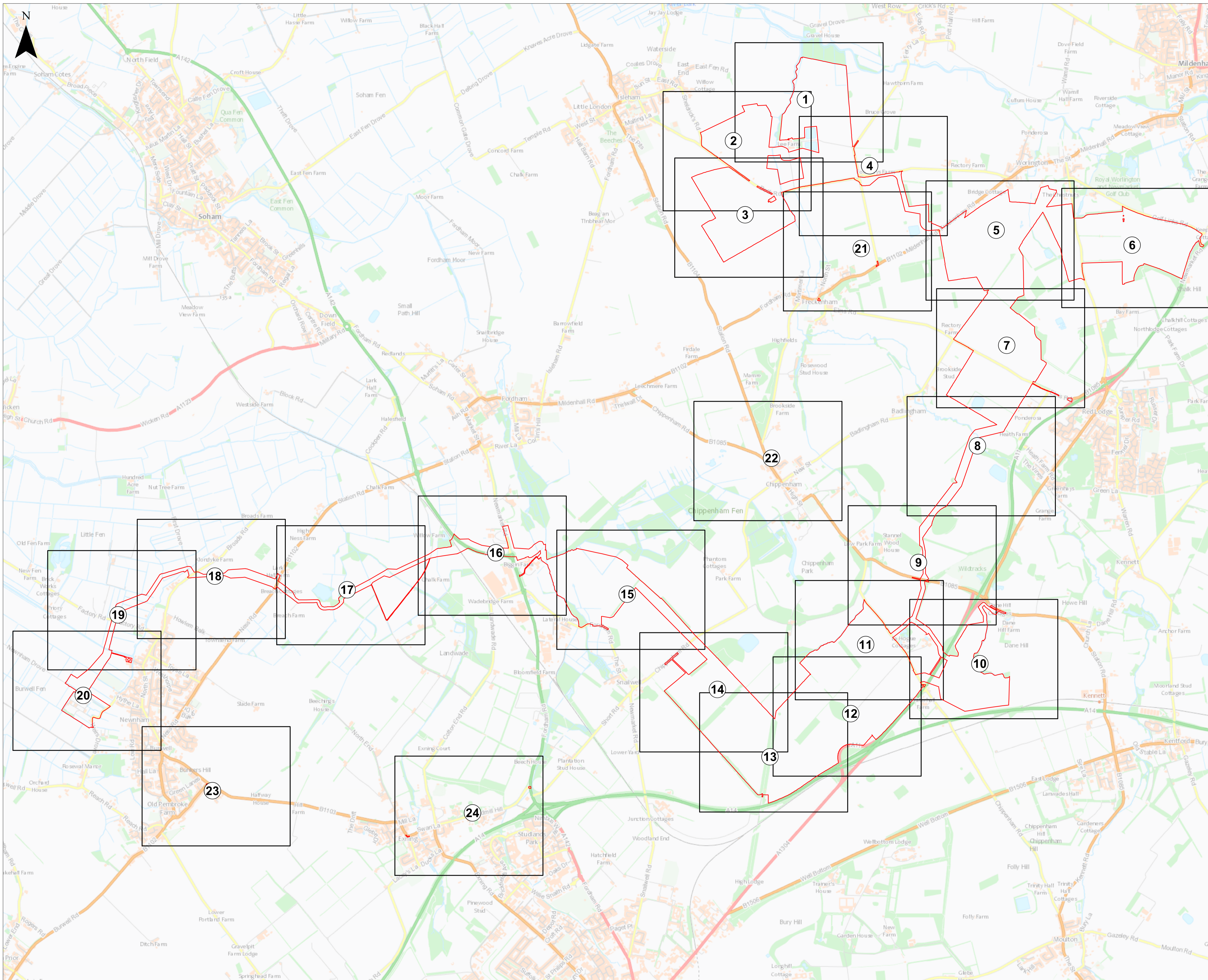
**The Infrastructure Planning
(Applications: Prescribed Forms and
Procedure) Regulations 2009**

Sunnica Energy Farm

2.1 Land and Crown Land Plans

| | |
|---|----------------------------------|
| Regulation Reference: | Regulation 5(2)(i) |
| Planning Inspectorate Scheme Reference | EN010106 |
| Application Document Reference | EN010106/APP/2.1 |
| Author | Sunnica Energy Farm Project Team |

| Version | Date | Status of Version |
|----------------|------------------|---|
| Rev 00 | 18 November 2021 | Application Version |
| Rev 01 | 21 January 2022 | Update in response to Section 51 advice |
| Rev 02 | 30 August 2022 | Change Application |
| Rev 03 | 11 November 2022 | Deadline 2 |

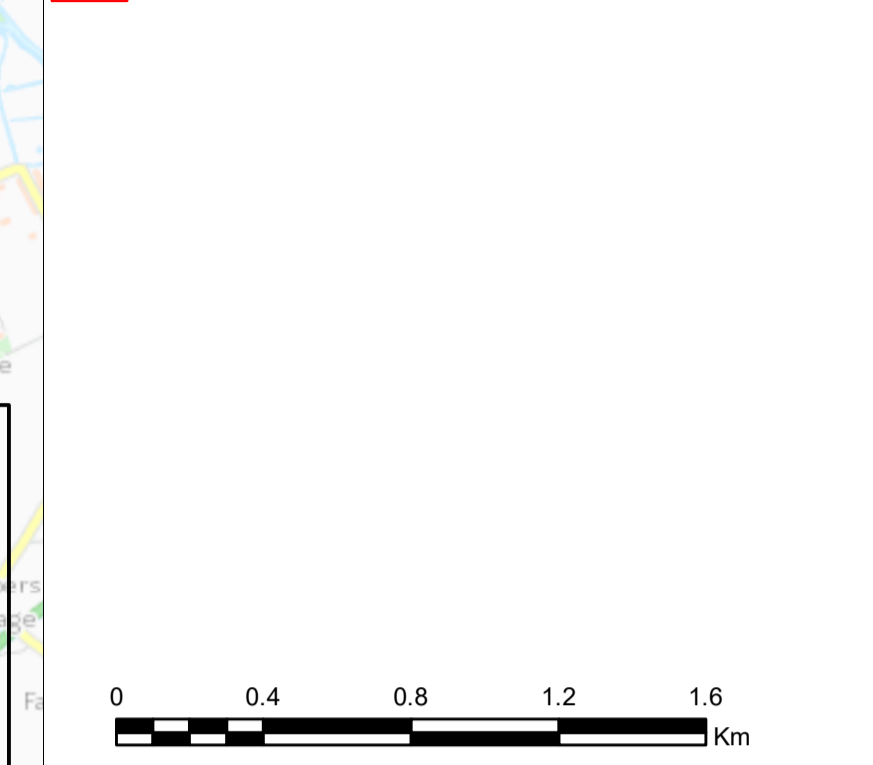


The Sunnica Energy Farm Order

Land Plans

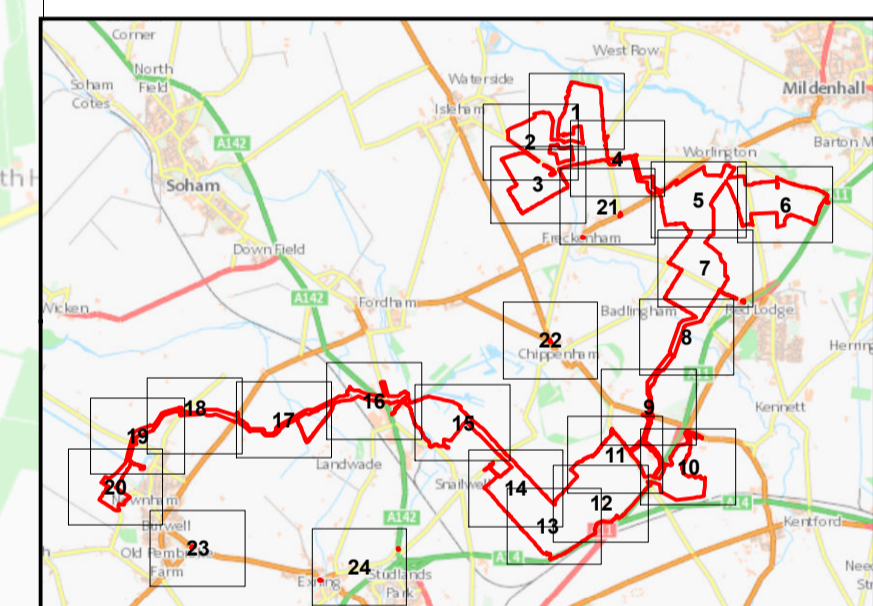
Key Plan

Key
 Order limits



Notes

1. All dimensions are in metres unless stated otherwise
 2. These Land Plans should be read in conjunction with other plans and documents in the Development Consent Order. In particular the Book of Reference (Application Document Reference: EN010106/APP/4.3) and the Statement of Reasons (Application Document Reference: EN010106/APP/4.1).
- © Crown copyright and database rights 2020. Ordnance Survey 0100031673.
 © Crown copyright material is reproduced with the permission of HMSO.
- This material may not be copied, distributed, sold or published without the formal permission of Land Registry.
 May contain public sector information licensed under the Open Government Licence v3.0.



Infrastructure Planning (Applications: Prescribed Forms and Procedure) Regulations 2009 - Regulation 5(2)(i) and 5(2)(n)

| Ver | Date | Description Of Change |
|-----|----------|---------------------------|
| 02 | NOV 2022 | SUBMISSION FOR DEADLINE 2 |

DRAWING STATUS: SUBMISSION FOR DEADLINE 2



WSP House, 70 Chancery Lane, London WC2A 1AF, UK
 T +44 (0)20 7314 5000
 wsp.com

CLIENT:

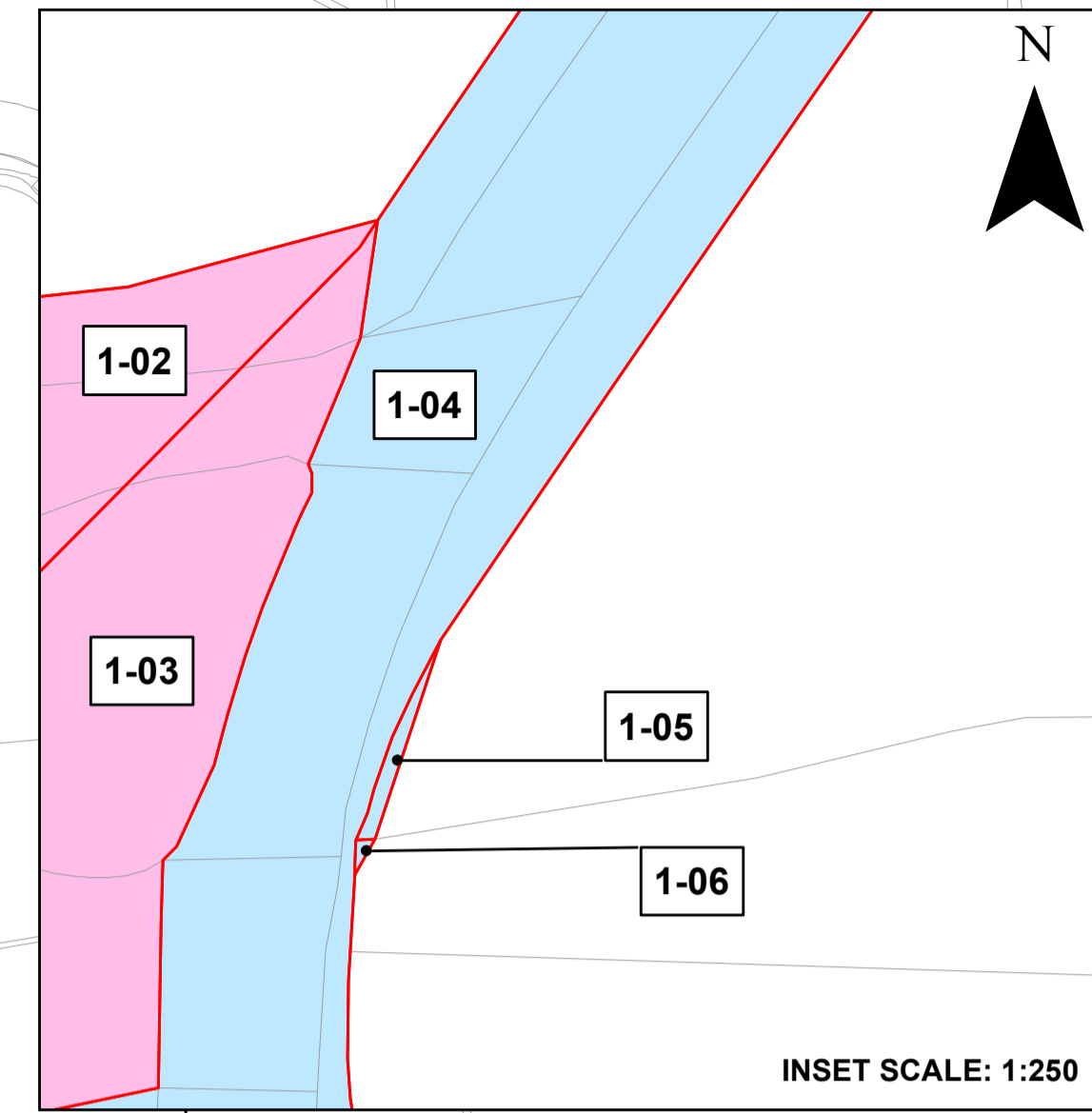
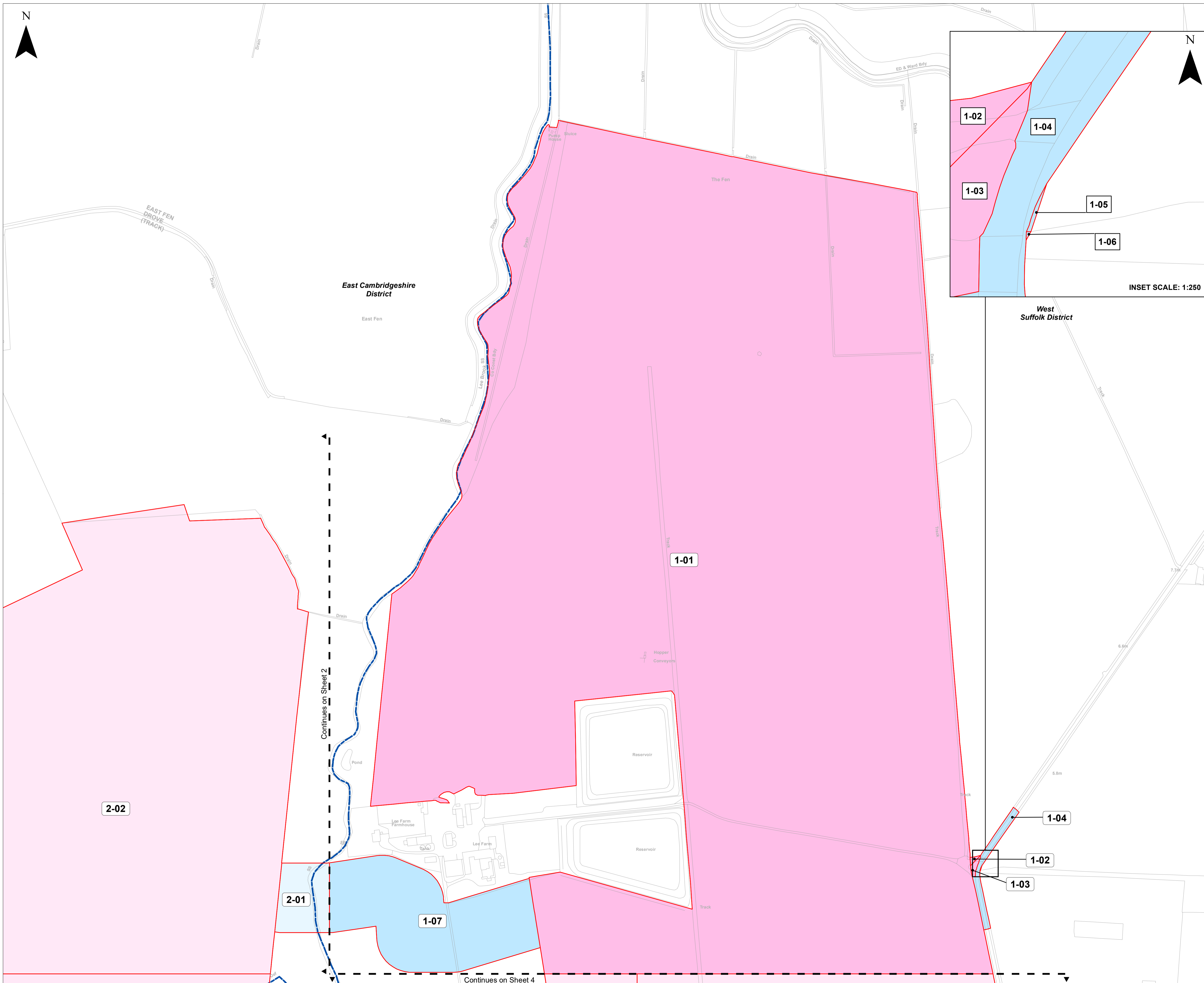


PROJECT: Sunnica Energy Farm Development Consent Order (DCO)

TITLE: Application Document Reference [EN010106/APP/2.1]
 Land and Crown Land Plans
 Key Plan

| | | |
|--|--------------|------------------|
| SCALE @ A1: 1:20,500 | CHECKED: SA | APPROVED: VB |
| PROJECT NO: 70050915 | DESIGNED: NM | DATE: 24/10/2022 |
| DRAWING NO: 70050915-221018-WSP-PLN-DCO-001-LH-0 | DRAWN: LH | REV: 02 |

© WSP UK Ltd



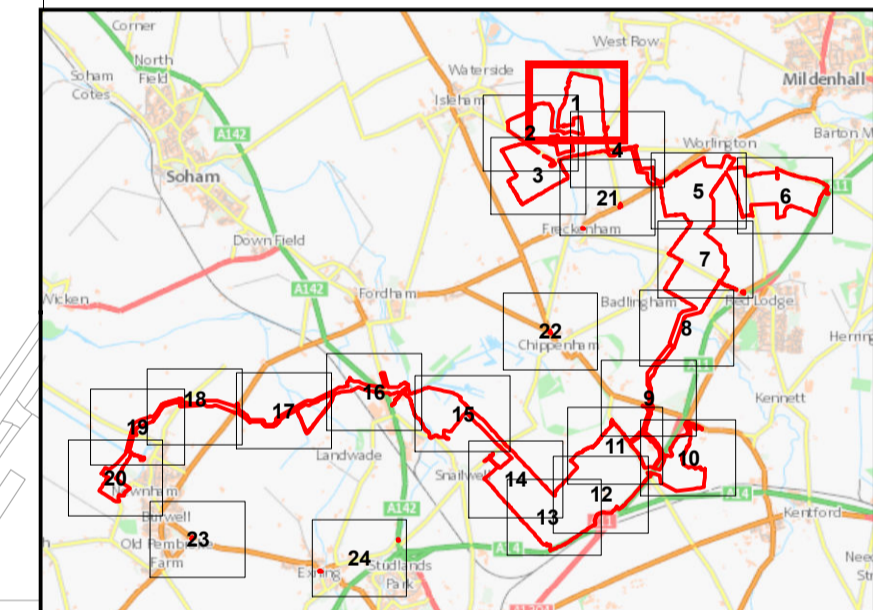
The Sunnica Energy Farm Order

Land Plans

Sheet 1 of 24

- Key**
- Order limits – the area within which the authorised development may be carried out
 - Order land – freehold and leasehold to be compulsorily acquired and in relation to which it is proposed to extinguish easements, servitudes and other private rights. Land to be possessed temporarily and, during any period of temporary possession the exercise of easements, servitudes and other private rights, are to be suspended.
 - Order land – new rights to be compulsorily acquired and restrictive covenants to be imposed and land in relation to which existing easements, servitudes and other private rights the exercise of which is inconsistent with the rights and restrictions acquired pursuant to the Order are to be extinguished. Land to be possessed temporarily and, during any period of temporary possession the exercise of easements, servitudes and other private rights, are to be suspended.
 - Order land – temporary use of land and during any period of temporary possession the exercise of easements, servitudes and other private rights are to be suspended.
 - Crown Land
 - Local Authority Boundary
- 0 50 100 150 200 Metres

- Notes**
1. All dimensions are in metres unless stated otherwise
 2. These Land Plans should be read in conjunction with other plans and documents in the Development Consent Order. In particular the Book of Reference (Application Document Reference: EN010106/APP/4.3) and the Statement of Reasons (Application Document Reference: EN010106/APP/4.1).
- © Crown copyright and database rights 2020. Ordnance Survey 0100031673.
- © Crown copyright material is reproduced with the permission of Land Registry under delegated authority from the controller of HMSO.
- This material may not be copied, distributed, sold or published without the formal permission of Land Registry.
- May contain public sector information licensed under the Open Government Licence v3.0.



Infrastructure Planning (Applications: Prescribed Forms and Procedure) Regulations 2009 - Regulation 5(2)(l) and 5(2)(n)

| Ver | Date | Description Of Change |
|-----|----------|---------------------------|
| 02 | NOV 2022 | SUBMISSION FOR DEADLINE 2 |

DRAWING STATUS: SUBMISSION FOR DEADLINE 2

wsp

WSP House, 70 Chancery Lane, London WC2A 1AF, UK
T +44 (0)20 7314 5000
wsp.com

CLIENT:

sunnica
energy farm

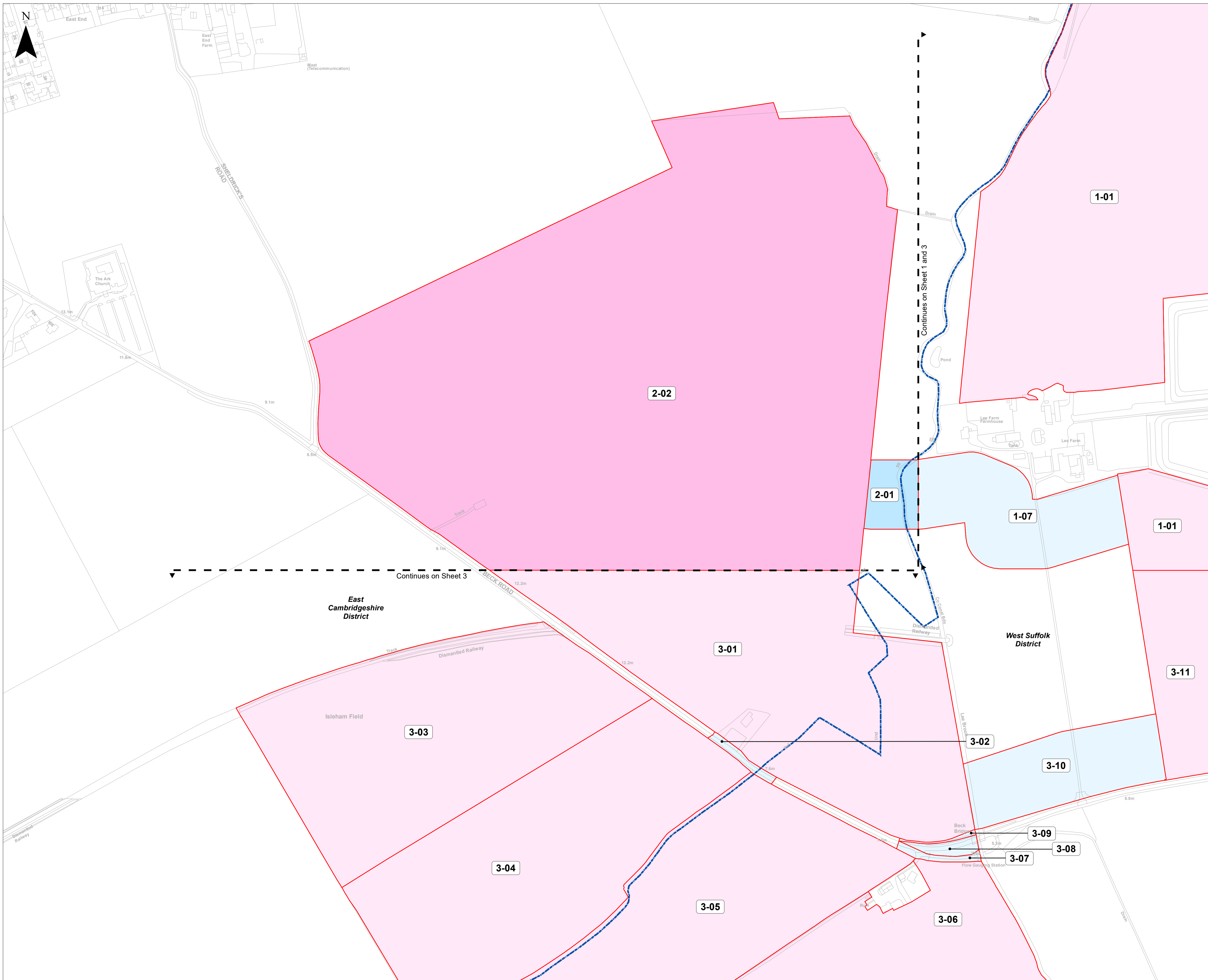
PROJECT:

Sunnica Energy Farm
Development Consent Order (DCO)

TITLE:

Application Document Reference [EN010106/APP/2.1]
Land and Crown Land Plans
Sheet 1 of 24

| | | |
|--------------------------------------|-----------|------------|
| SCALE @ A1: | CHECKED: | APPROVED: |
| 1:2,500 | SA | VB |
| PROJECT No: | DESIGNED: | DATE: |
| 70050915 | NM | 24/10/2022 |
| DRAWING No: | DRAWN: | REV: |
| 70050915-221018-WSP-PLN-DCO-001-LH-0 | LH | 02 |



The Sunnica Energy Farm Order

Land Plans

Sheet 2 of 24

- Key**
- Order limits – the area within which the authorised development may be carried out
 - Order land – freehold and leasehold to be compulsorily acquired and in relation to which it is proposed to extinguish easements, servitudes and other private rights. Land to be possessed temporarily and, during any period of temporary possession the exercise of easements, servitudes and other private rights, are to be suspended.
 - Order land – new rights to be compulsorily acquired and restrictive covenants to be imposed and land in relation to which existing easements, servitudes and other private rights the exercise of which is inconsistent with the rights and restrictions acquired pursuant to the Order are to be extinguished. Land to be possessed temporarily and, during any period of temporary possession the exercise of easements, servitudes and other private rights, are to be suspended.
 - Order land – temporary use of land and during any period of temporary possession the exercise of easements, servitudes and other private rights are to be suspended.
 - Crown Land
 - Local Authority Boundary
- 0 50 100 150 200 Metres

Notes

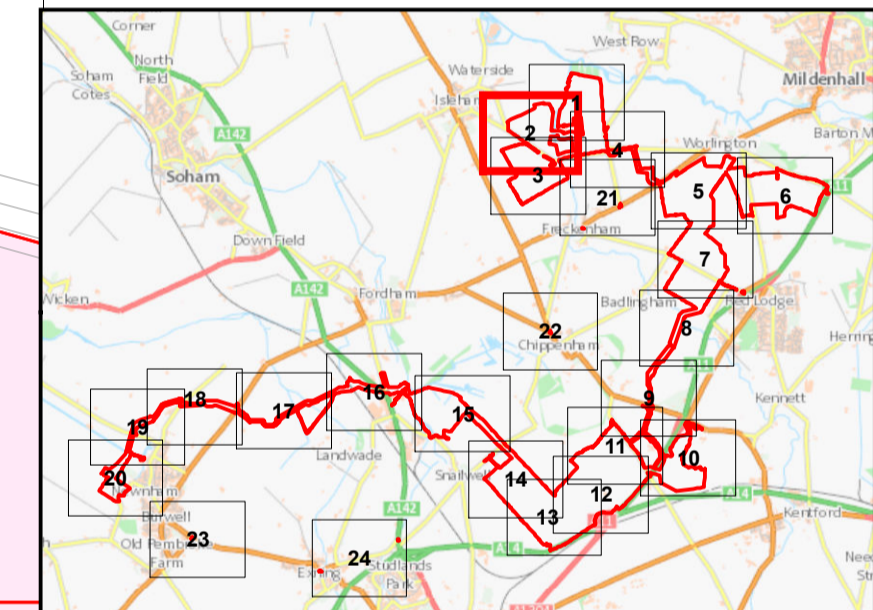
1. All dimensions are in metres unless stated otherwise
2. These Land Plans should be read in conjunction with other plans and documents in the Development Consent Order. In particular the Book of Reference (Application Document Reference: EN010106/APP/4.3) and the Statement of Reasons (Application Document Reference: EN010106/APP/4.1).

© Crown copyright and database rights 2020. Ordnance Survey 0100031673.

© Crown copyright material is reproduced with the permission of Land Registry under delegated authority from the controller of HMSO.

This material may not be copied, distributed, sold or published without the formal permission of Land Registry.

May contain public sector information licensed under the Open Government Licence v3.0.



Infrastructure Planning (Applications: Prescribed Forms and Procedure) Regulations 2009 - Regulation 5(2)(i) and 5(2)(n)

| Ver | Date | Description of Change |
|-----|----------|---------------------------|
| 02 | NOV 2022 | SUBMISSION FOR DEADLINE 2 |

DRAWING STATUS: SUBMISSION FOR DEADLINE 2



WSP House, 70 Chancery Lane, London WC2A 1AF, UK
T +44 (0)20 7314 5000
wsp.com

CLIENT:

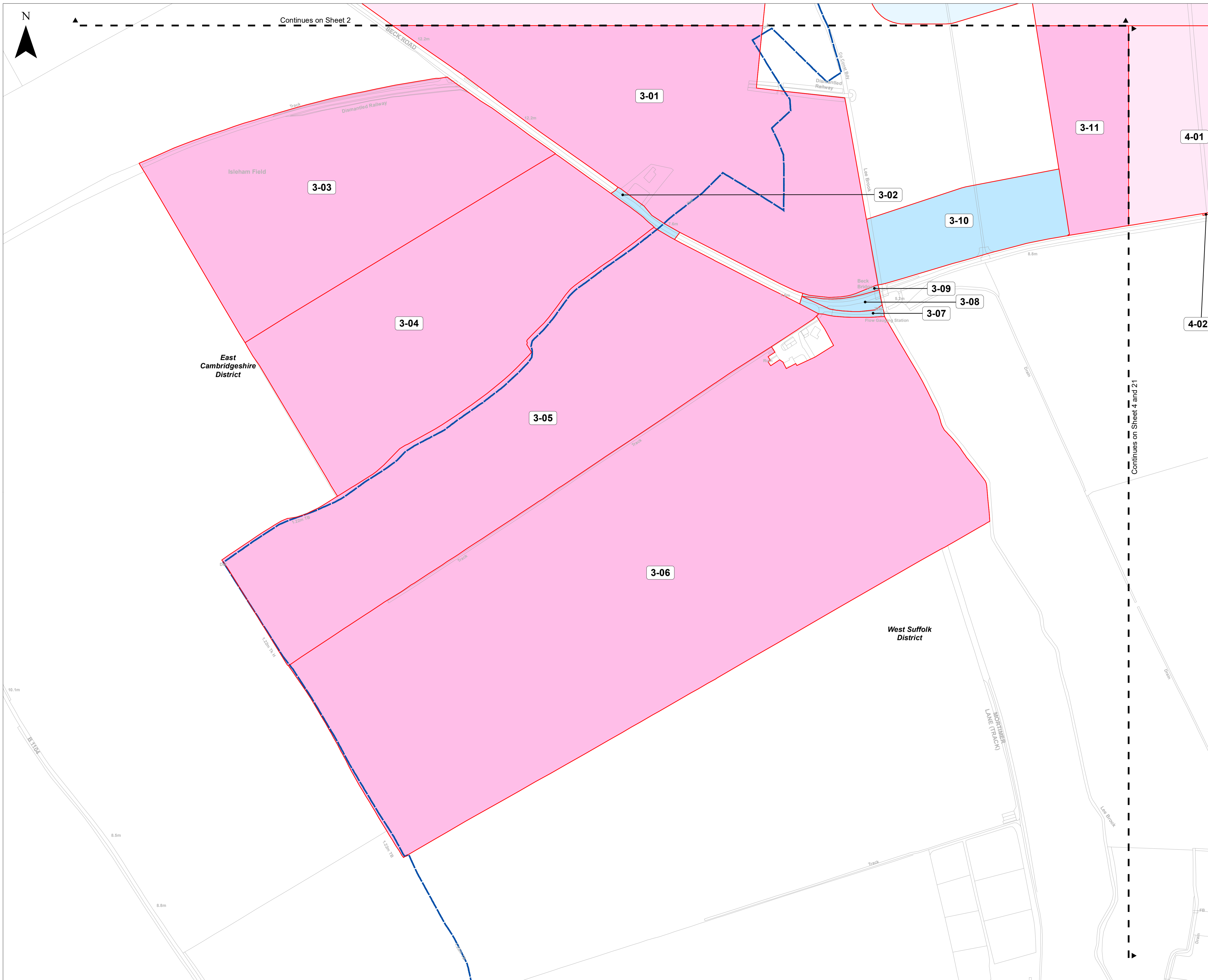


PROJECT: Sunnica Energy Farm Development Consent Order (DCO)

TITLE: Application Document Reference [EN010106/APP/2.1]
Land and Crown Land Plans
Sheet 2 of 24

| | | |
|----------------------|--------------|------------------|
| SCALE @ A1: 1:2,500 | CHECKED: SA | APPROVED: VB |
| PROJECT No: 70050915 | DESIGNED: NM | DRAWN: LH |
| | | DATE: 24/10/2022 |

| | |
|--|---------|
| DRAWING No: 70050915-221018-WSP-PLN-DCO-001-LH-0 | REV: 02 |
|--|---------|



The Sunnica Energy Farm Order

Land Plans

Sheet 3 of 24

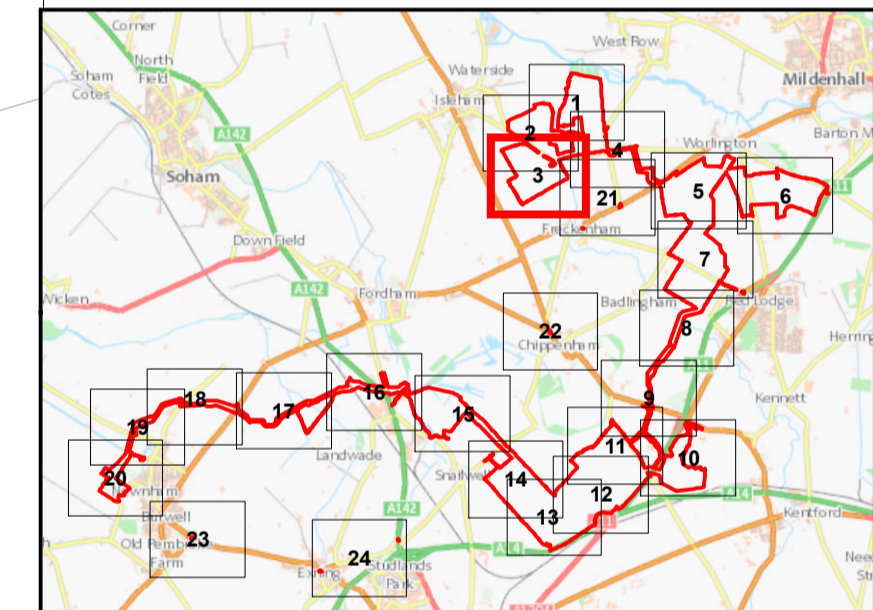
Key

- Order limits – the area within which the authorised development may be carried out
- Order land – freehold and leasehold to be compulsorily acquired and in relation to which it is proposed to extinguish easements, servitudes and other private rights. Land to be possessed temporarily and, during any period of temporary possession the exercise of easements, servitudes and other private rights, are to be suspended.
- Order land – new rights to be compulsorily acquired and restrictive covenants to be imposed and land in relation to which existing easements, servitudes and other private rights the exercise of which is inconsistent with the rights and restrictions acquired pursuant to the Order are to be extinguished. Land to be possessed temporarily and, during any period of temporary possession the exercise of easements, servitudes and other private rights, are to be suspended.
- Order land – temporary use of land and during any period of temporary possession the exercise of easements, servitudes and other private rights are to be suspended.
- Crown Land
- Local Authority Boundary

0 50 100 150 200 Metres

Notes

- All dimensions are in metres unless stated otherwise
 - These Land Plans should be read in conjunction with other plans and documents in the Development Consent Order. In particular the Book of Reference (Application Document Reference: EN010106/APP/4.3) and the Statement of Reasons (Application Document Reference: EN010106/APP/4.1).
- © Crown copyright and database rights 2020. Ordnance Survey 0100031673.
- © Crown copyright material is reproduced with the permission of Land Registry under delegated authority from the controller of HMSO.
- This material may not be copied, distributed, sold or published without the formal permission of Land Registry.
- May contain public sector information licensed under the Open Government Licence v3.0.



Infrastructure Planning (Applications: Prescribed Forms and Procedure) Regulations 2009 - Regulation 5(2)(i) and 5(2)(n)

| Ver | Date | Description Of Change |
|-----|----------|---------------------------|
| 02 | NOV 2022 | SUBMISSION FOR DEADLINE 2 |

DRAWING STATUS: SUBMISSION FOR DEADLINE 2

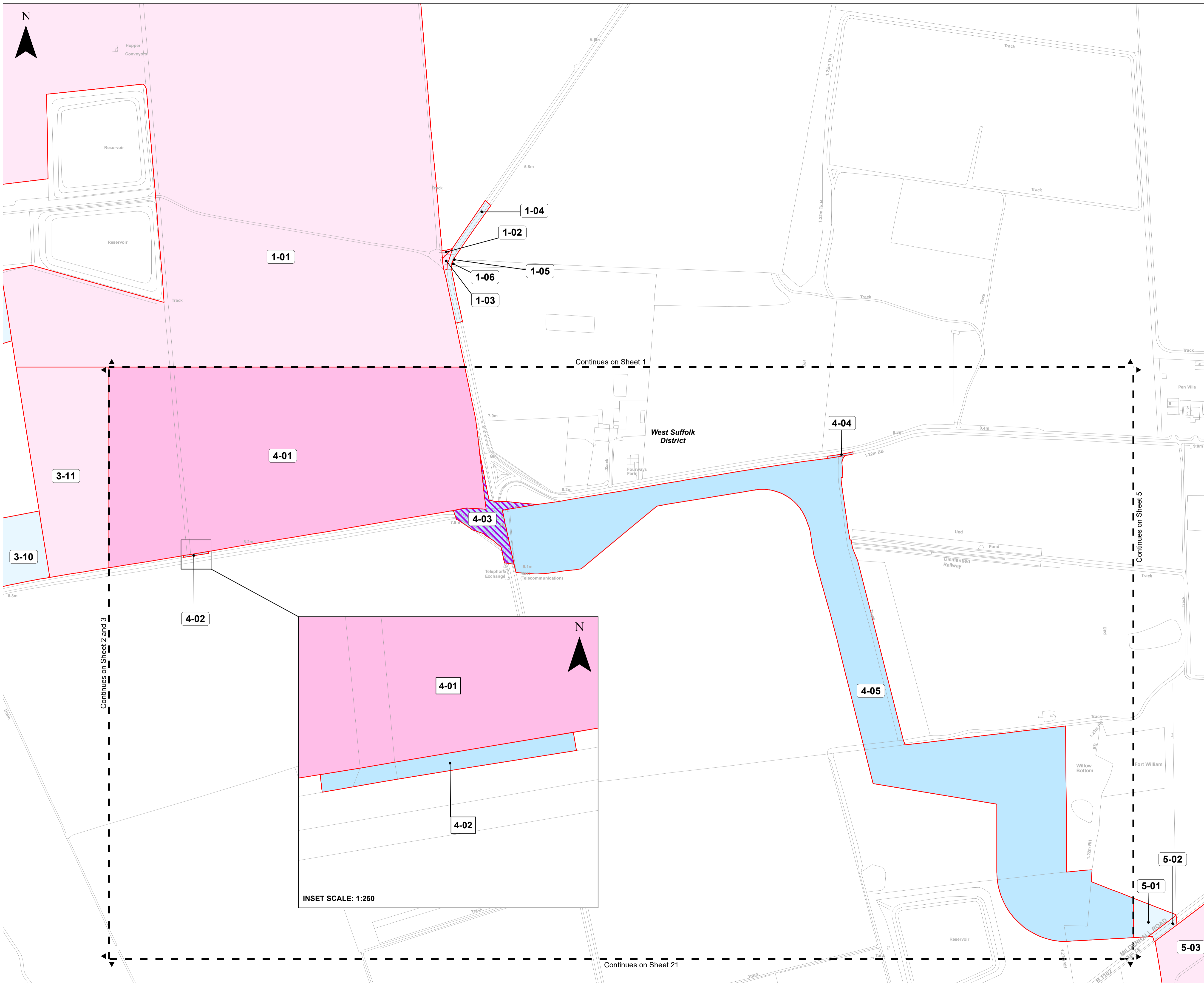
WSP House, 70 Chancery Lane, London WC2A 1AF, UK
T +44 (0)20 7314 5000
wsp.com

CLIENT:

PROJECT: Sunnica Energy Farm Development Consent Order (DCO)

TITLE: Application Document Reference [EN010106/APP/2.1]
Land and Crown Land Plans
Sheet 3 of 24

| | | |
|--|--------------|------------------|
| SCALE @ A1: 1:2,500 | CHECKED: SA | APPROVED: VB |
| PROJECT No: 70050915 | DESIGNED: NM | DRAWN: LH |
| | | DATE: 24/10/2022 |
| DRAWING No: 70050915-221018-WSP-PLN-DCO-001-LH-0 | | REV: 02 |



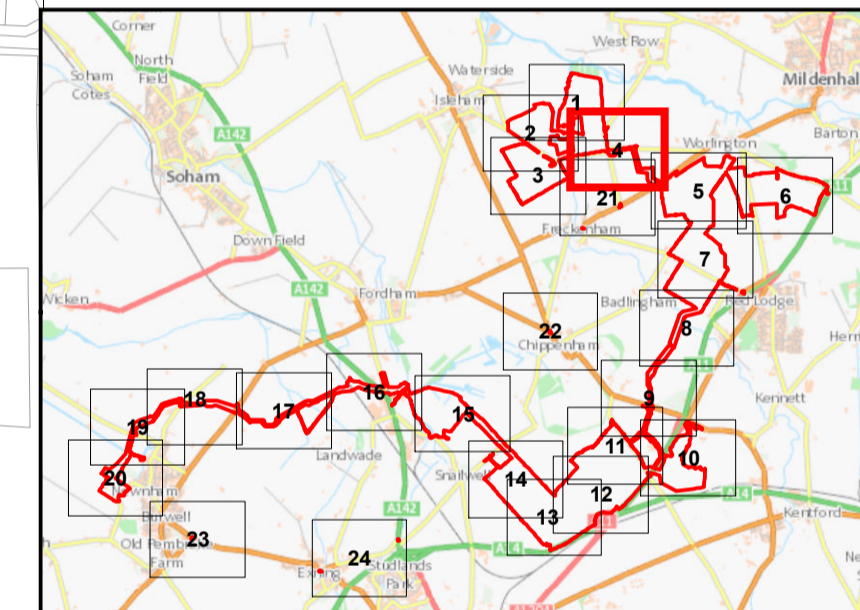
The Sunnica Energy Farm Order

Land Plans

Sheet 4 of 24

- Key**
- Order limits – the area within which the authorised development may be carried out
 - Order land – freehold and leasehold to be compulsorily acquired and in relation to which it is proposed to extinguish easements, servitudes and other private rights. Land to be possessed temporarily and, during any period of temporary possession the exercise of easements, servitudes and other private rights, are to be suspended.
 - Order land – new rights to be compulsorily acquired and restrictive covenants to be imposed and land in relation to which existing easements, servitudes and other private rights the exercise of which is inconsistent with the rights and restrictions acquired pursuant to the Order are to be extinguished. Land to be possessed temporarily and, during any period of temporary possession the exercise of easements, servitudes and other private rights, are to be suspended.
 - Order land – temporary use of land and during any period of temporary possession the exercise of easements, servitudes and other private rights are to be suspended.
 - Crown Land
 - Local Authority Boundary
- 0 50 100 150 200 Metres

- Notes**
1. All dimensions are in metres unless stated otherwise
 2. These Land Plans should be read in conjunction with other plans and documents in the Development Consent Order. In particular the Book of Reference (Application Document Reference: EN010106/APP/4.3) and the Statement of Reasons (Application Document Reference: EN010106/APP/4.1).
- © Crown copyright and database rights 2020. Ordnance Survey 0100031673.
- © Crown copyright material is reproduced with the permission of Land Registry under delegated authority from the controller of HMSO.
- This material may not be copied, distributed, sold or published without the formal permission of Land Registry.
- May contain public sector information licensed under the Open Government Licence v3.0.



Infrastructure Planning (Applications: Prescribed Forms and Procedure) Regulations 2009 - Regulation 5(2)(i) and 5(2)(n)

| Ver | Date | Description Of Change |
|-----|----------|---------------------------|
| 02 | NOV 2022 | SUBMISSION FOR DEADLINE 2 |

DRAWING STATUS: SUBMISSION FOR DEADLINE 2



WSP House, 70 Chancery Lane, London WC2A 1AF, UK
T +44 (0)20 7314 5000
wsp.com

CLIENT:

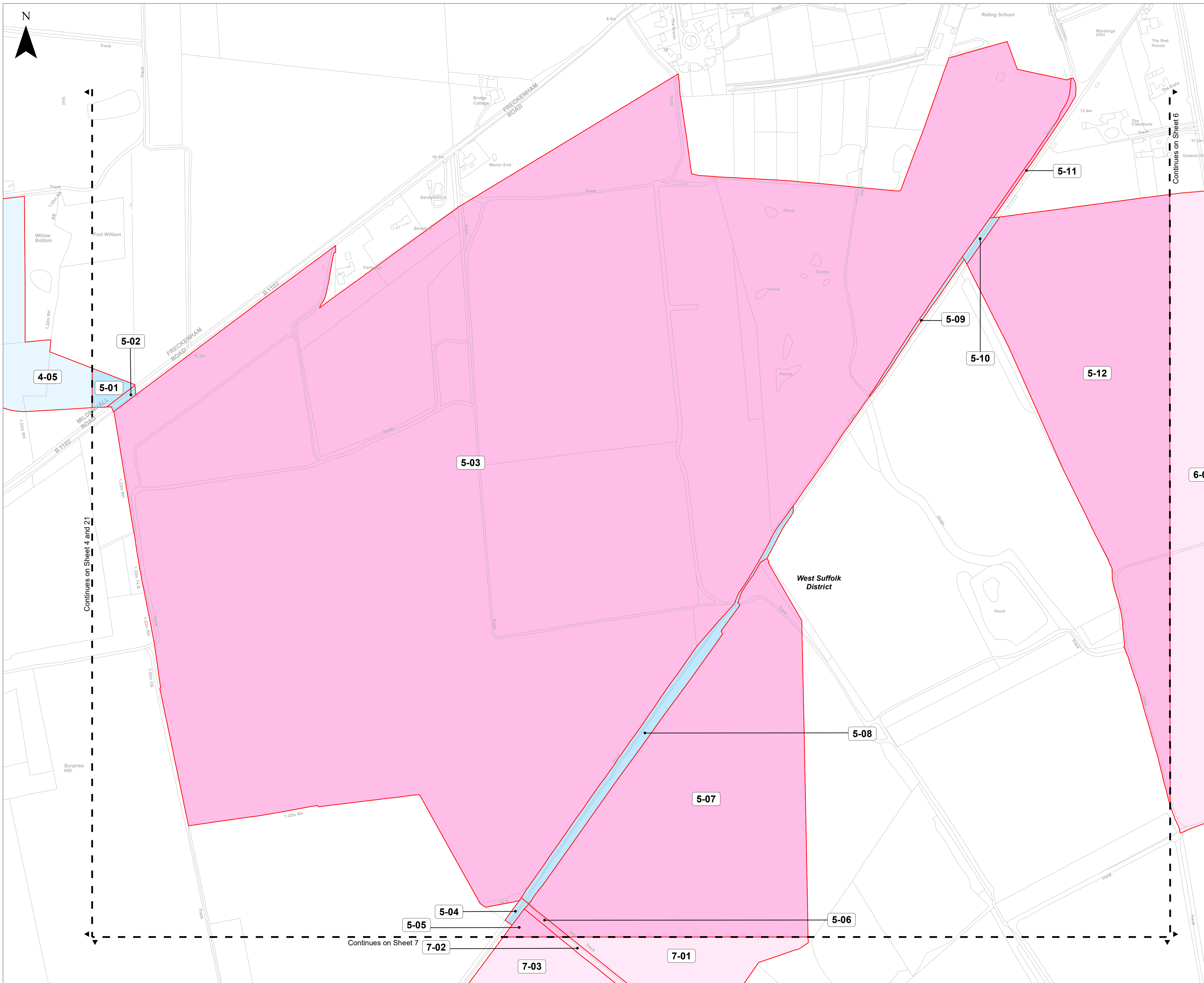


PROJECT: Sunnica Energy Farm Development Consent Order (DCO)

TITLE: Application Document Reference [EN010106/APP/2.1]
Land and Crown Land Plans
Sheet 4 of 24

| | | | | | |
|-------------|--------------------------------------|-----------|----|-----------|------------|
| SCALE @ A1: | 1:2,500 | CHECKED: | SA | APPROVED: | VB |
| PROJECT No: | 70050915 | DESIGNED: | NM | DRAWN: | LH |
| | | | | DATE: | 24/10/2022 |
| DRAWING No: | 70050915-221018-WSP-PLN-DCO-001-LH-0 | | | REV: | 02 |

© WSP UK Ltd



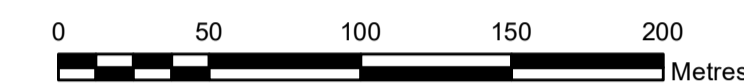
The Sunnica Energy Farm Order

Land Plans

Sheet 5 of 24

- Key**
- Order limits – the area within which the authorised development may be carried out
 - Order land – freehold and leasehold to be compulsorily acquired and in relation to which it is proposed to extinguish easements, servitudes and other private rights. Land to be possessed temporarily and, during any period of temporary possession the exercise of easements, servitudes and other private rights, are to be suspended.
 - Order land – new rights to be compulsorily acquired and restrictive covenants to be imposed and land in relation to which existing easements, servitudes and other private rights the exercise of which is inconsistent with the rights and restrictions acquired pursuant to the Order are to be extinguished. Land to be possessed temporarily and, during any period of temporary possession the exercise of easements, servitudes and other private rights, are to be suspended.
 - Order land – temporary use of land and during any period of temporary possession the exercise of easements, servitudes and other private rights are to be suspended.

- Crown Land
- Local Authority Boundary



Notes

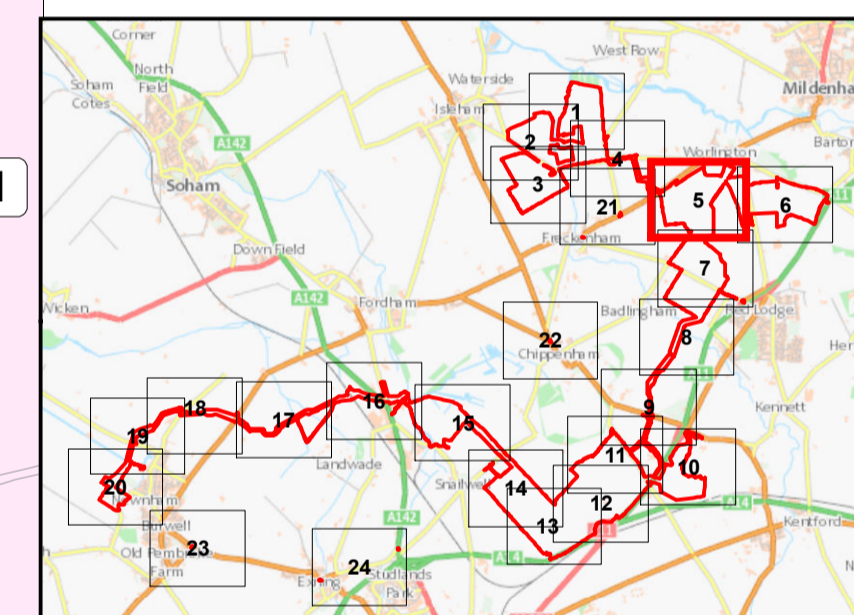
1. All dimensions are in metres unless stated otherwise
2. These Land Plans should be read in conjunction with other plans and documents in the Development Consent Order. In particular the Book of Reference (Application Document Reference: EN010106/APP/4.3) and the Statement of Reasons (Application Document Reference: EN010106/APP/4.1).

© Crown copyright and database rights 2020. Ordnance Survey 010031673.

© Crown copyright material is reproduced with the permission of Land Registry under delegated authority from the controller of HMSO.

This material may not be copied, distributed, sold or published without the formal permission of Land Registry.

May contain public sector information licensed under the Open Government Licence v3.0.



Infrastructure Planning (Applications: Prescribed Forms and Procedure) Regulations 2009 - Regulation 5(2)(i) and 5(2)(n)

| Ver | Date | Description Of Change |
|-----|----------|---------------------------|
| 02 | NOV 2022 | SUBMISSION FOR DEADLINE 2 |

DRAWING STATUS: SUBMISSION FOR DEADLINE 2

wsp

WSP House, 70 Chancery Lane, London WC2A 1AF, UK
T +44 (0)20 7314 5000
wsp.com

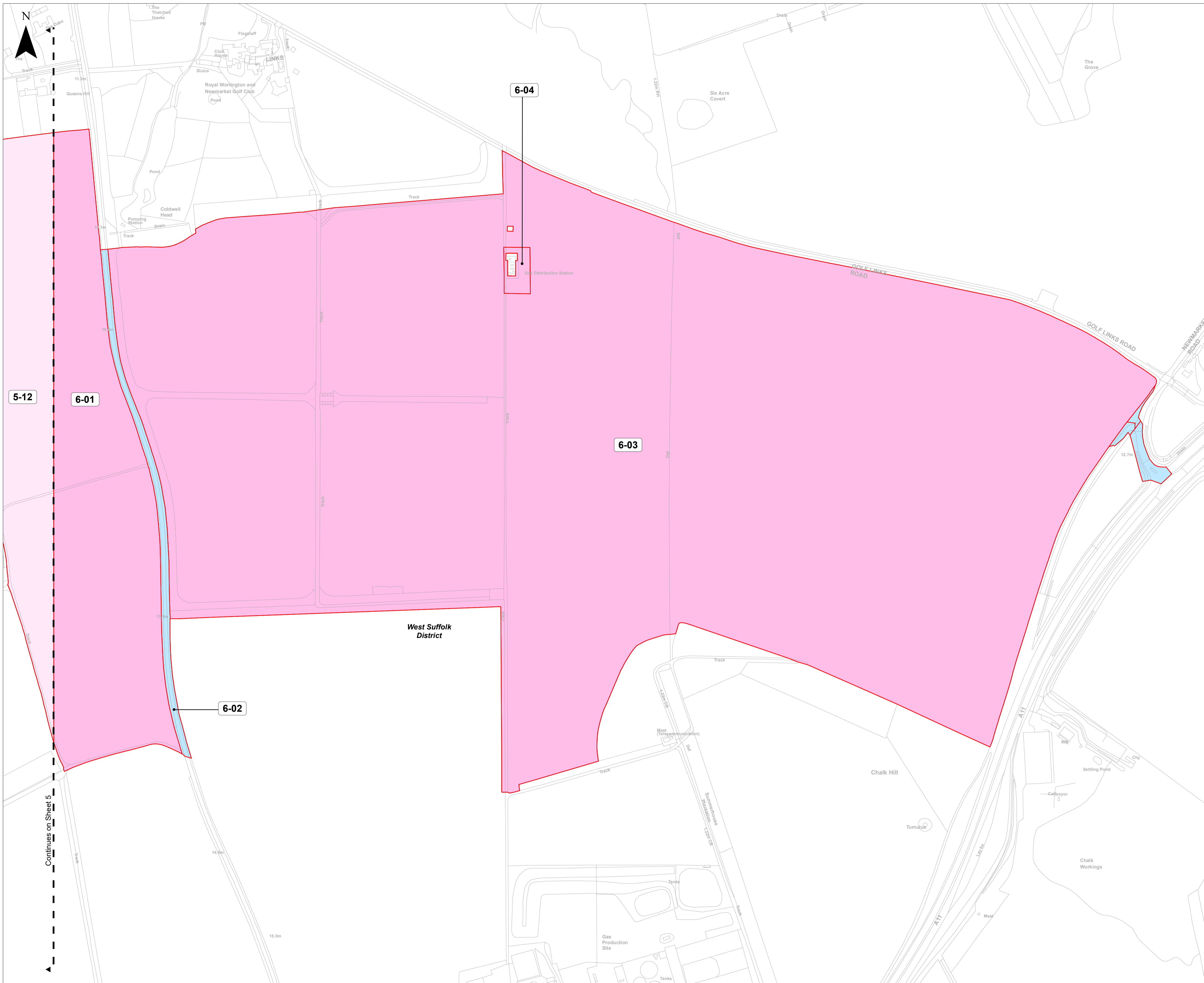
CLIENT:
sunnica
energy farm

PROJECT:
Sunnica Energy Farm
Development Consent Order (DCO)

TITLE:
Application Document Reference [EN010106/APP/2.1]
Land and Crown Land Plans
Sheet 5 of 24

| | | |
|-------------------------|-----------------|---------------------|
| SCALE @ A1: 1:2,500 | CHECKED: SA | APPROVED: VB |
| PROJECT No: 70050915 | DESIGNED: NM | DATE: 24/10/2022 |

| | |
|---|------------|
| DRAWING No: 70050915-221018-WSP-PLN-DCO-001-LH-0 | REV: 02 |
|---|------------|



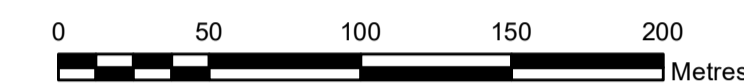
The Sunnica Energy Farm Order

Land Plans

Sheet 6 of 24

Key

- Order limits – the area within which the authorised development may be carried out
- Order land – freehold and leasehold to be compulsorily acquired and in relation to which it is proposed to extinguish easements, servitudes and other private rights. Land to be possessed temporarily and, during any period of temporary possession the exercise of easements, servitudes and other private rights, are to be suspended.
- Order land – new rights to be compulsorily acquired and restrictive covenants to be imposed and land in relation to which existing easements, servitudes and other private rights the exercise of which is inconsistent with the rights and restrictions acquired pursuant to the Order are to be extinguished. Land to be possessed temporarily and, during any period of temporary possession the exercise of easements, servitudes and other private rights, are to be suspended.
- Order land – temporary use of land and during any period of temporary possession the exercise of easements, servitudes and other private rights are to be suspended.
- Crown Land
- Local Authority Boundary



Notes

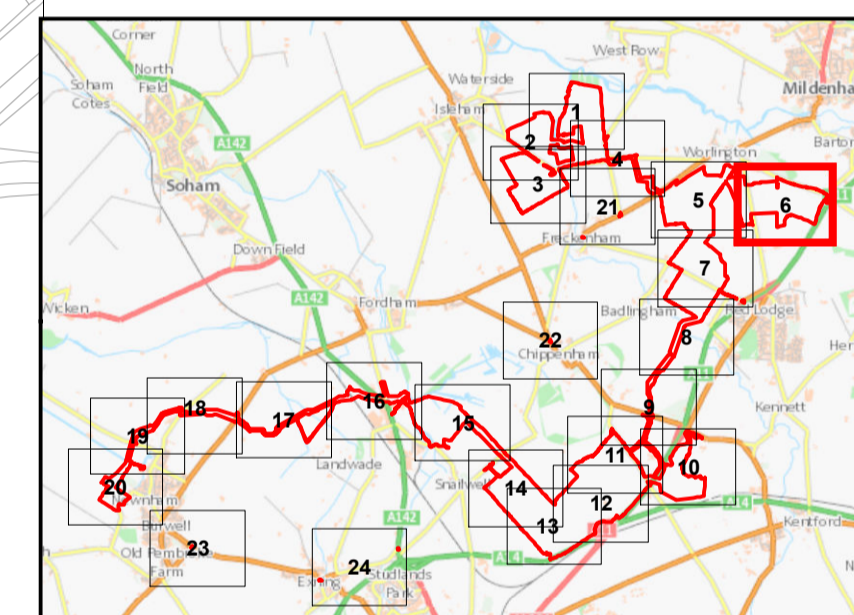
1. All dimensions are in metres unless stated otherwise
2. These Land Plans should be read in conjunction with other plans and documents in the Development Consent Order. In particular the Book of Reference (Application Document Reference: EN010106/APP/4.3) and the Statement of Reasons (Application Document Reference: EN010106/APP/4.1).

© Crown copyright and database rights 2020. Ordnance Survey 0100031673.

© Crown copyright material is reproduced with the permission of Land Registry under delegated authority from the controller of HMSO.

This material may not be copied, distributed, sold or published without the formal permission of Land Registry.

May contain public sector information licensed under the Open Government Licence v3.0.



Infrastructure Planning (Applications: Prescribed Forms and Procedure) Regulations 2009 - Regulation 5(2)(l) and 5(2)(n)

| Ver | Date | Description Of Change |
|-----|----------|---------------------------|
| 02 | NOV 2022 | SUBMISSION FOR DEADLINE 2 |

DRAWING STATUS: SUBMISSION FOR DEADLINE 2

WSP House, 70 Chancery Lane, London WC2A 1AF, UK
T +44 (0)20 7314 5000
wsp.com

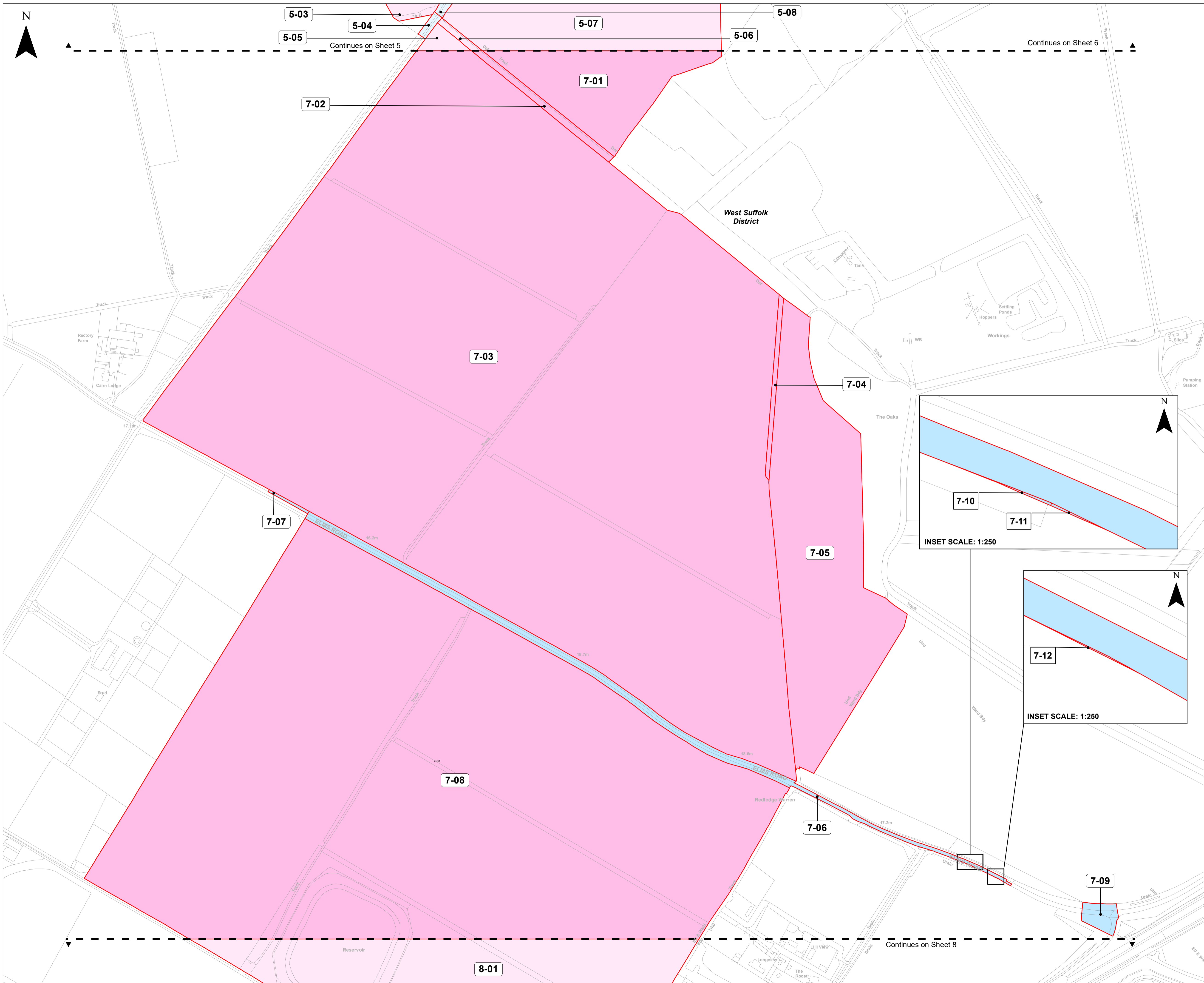
CLIENT:

PROJECT: Sunnica Energy Farm Development Consent Order (DCO)

TITLE: Application Document Reference [EN010106/APP/2.1]
Land and Crown Land Plans
Sheet 6 of 24

| | | |
|----------------------|--------------|------------------|
| SCALE @ A1: 1:2,500 | CHECKED: SA | APPROVED: VB |
| PROJECT No: 70050915 | DESIGNED: NM | DRAWN: LH |
| | | DATE: 24/10/2022 |

| | |
|--|---------|
| DRAWING No: 70050915-221018-WSP-PLN-DCO-001-LH-0 | REV: 02 |
|--|---------|

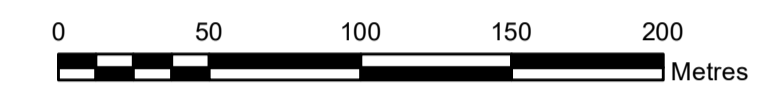


The Sunnica Energy Farm Order

Land Plans

Sheet 7 of 24

- Key**
- Order limits – the area within which the authorised development may be carried out
 - Order land – freehold and leasehold to be compulsorily acquired and in relation to which it is proposed to extinguish easements, servitudes and other private rights. Land to be possessed temporarily and, during any period of temporary possession the exercise of easements, servitudes and other private rights, are to be suspended.
 - Order land – new rights to be compulsorily acquired and restrictive covenants to be imposed and land in relation to which existing easements, servitudes and other private rights the exercise of which is inconsistent with the rights and restrictions acquired pursuant to the Order are to be extinguished. Land to be possessed temporarily and, during any period of temporary possession the exercise of easements, servitudes and other private rights, are to be suspended.
 - Order land – temporary use of land and during any period of temporary possession the exercise of easements, servitudes and other private rights are to be suspended.
 - Crown Land
 - Local Authority Boundary



Notes

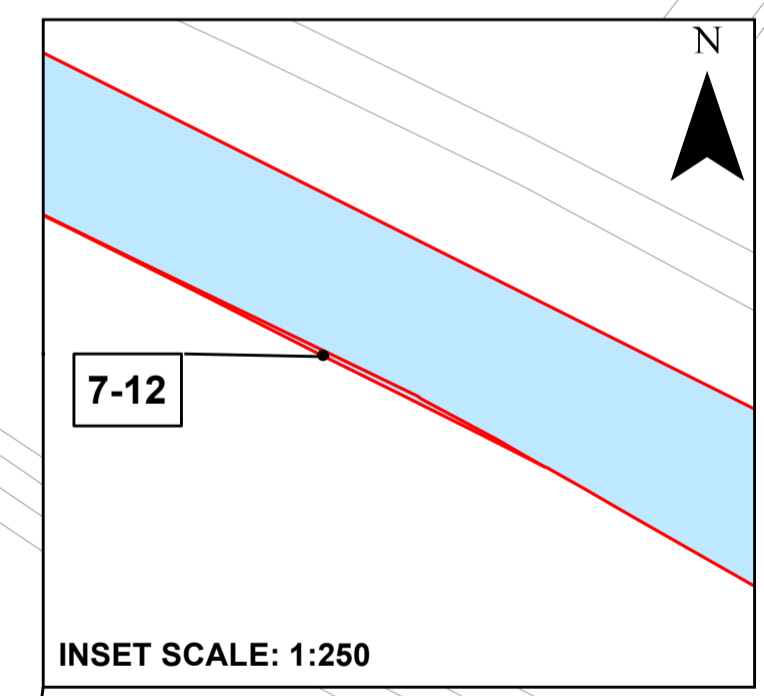
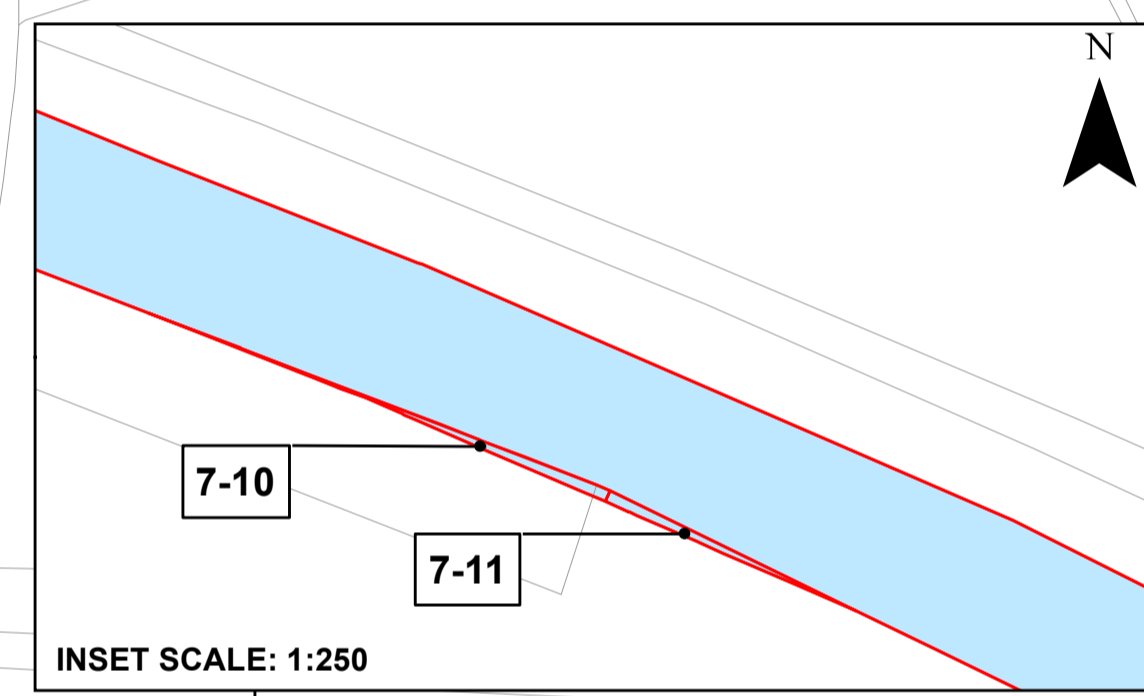
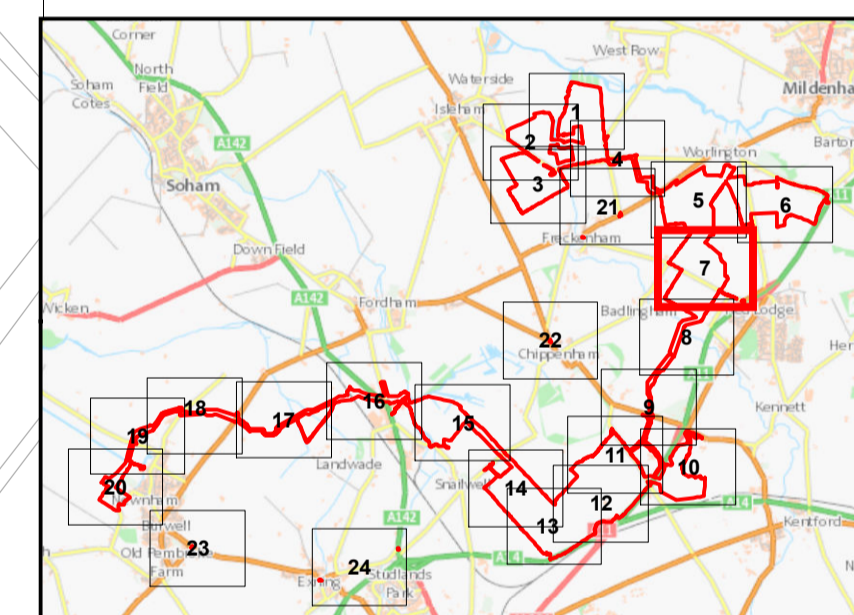
1. All dimensions are in metres unless stated otherwise
2. These Land Plans should be read in conjunction with other plans and documents in the Development Consent Order. In particular the Book of Reference (Application Document Reference: EN010106/APP/4.3) and the Statement of Reasons (Application Document Reference: EN010106/APP/4.1).

© Crown copyright and database rights 2020. Ordnance Survey 0100031673.

© Crown copyright material is reproduced with the permission of Land Registry under delegated authority from the controller of HMSO.

This material may not be copied, distributed, sold or published without the formal permission of Land Registry.

May contain public sector information licensed under the Open Government Licence v3.0.



Infrastructure Planning (Applications: Prescribed Forms and Procedure) Regulations 2009 - Regulation 5(2)(l) and 5(2)(n)

| Ver | Date | Description Of Change |
|-----|----------|---------------------------|
| 02 | NOV 2022 | SUBMISSION FOR DEADLINE 2 |

DRAWING STATUS: SUBMISSION FOR DEADLINE 2

WSP House, 70 Chancery Lane, London WC2A 1AF, UK
T +44 (0)20 7314 5000
wsp.com

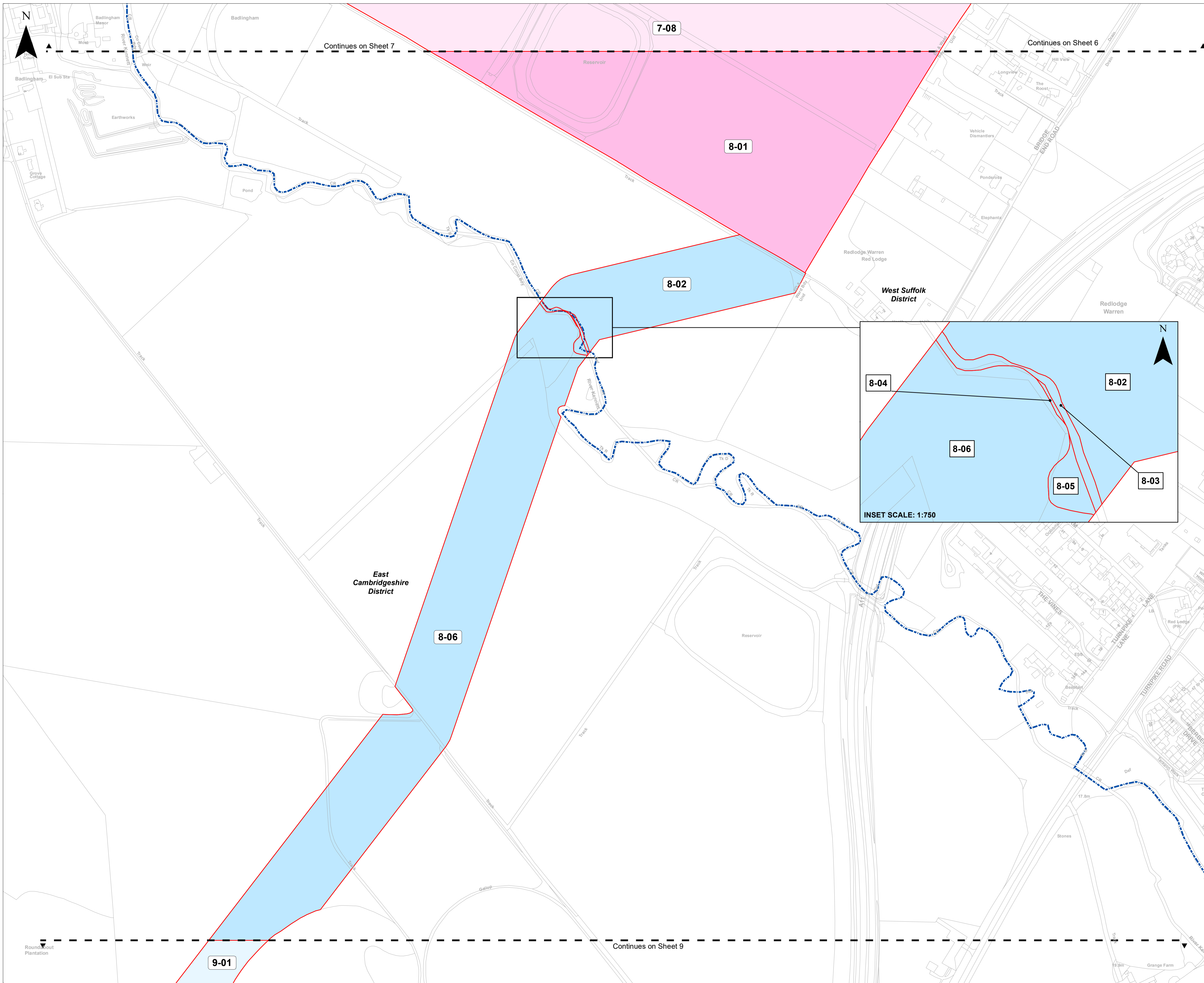
CLIENT:

PROJECT: Sunnica Energy Farm Development Consent Order (DCO)

TITLE: Application Document Reference [EN010106/APP/2.1]
Land and Crown Land Plans
Sheet 7 of 24

| | | |
|----------------------|--------------|------------------|
| SCALE @ A1: 1:2,500 | CHECKED: SA | APPROVED: VB |
| PROJECT No: 70050915 | DESIGNED: NM | DRAWN: LH |
| | | DATE: 24/10/2022 |

| | |
|--|---------|
| DRAWING No: 70050915-221018-WSP-PLN-DCO-001-LH-0 | REV: 02 |
|--|---------|



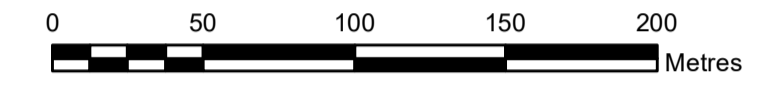
The Sunnica Energy Farm Order

Land Plans

Sheet 8 of 24

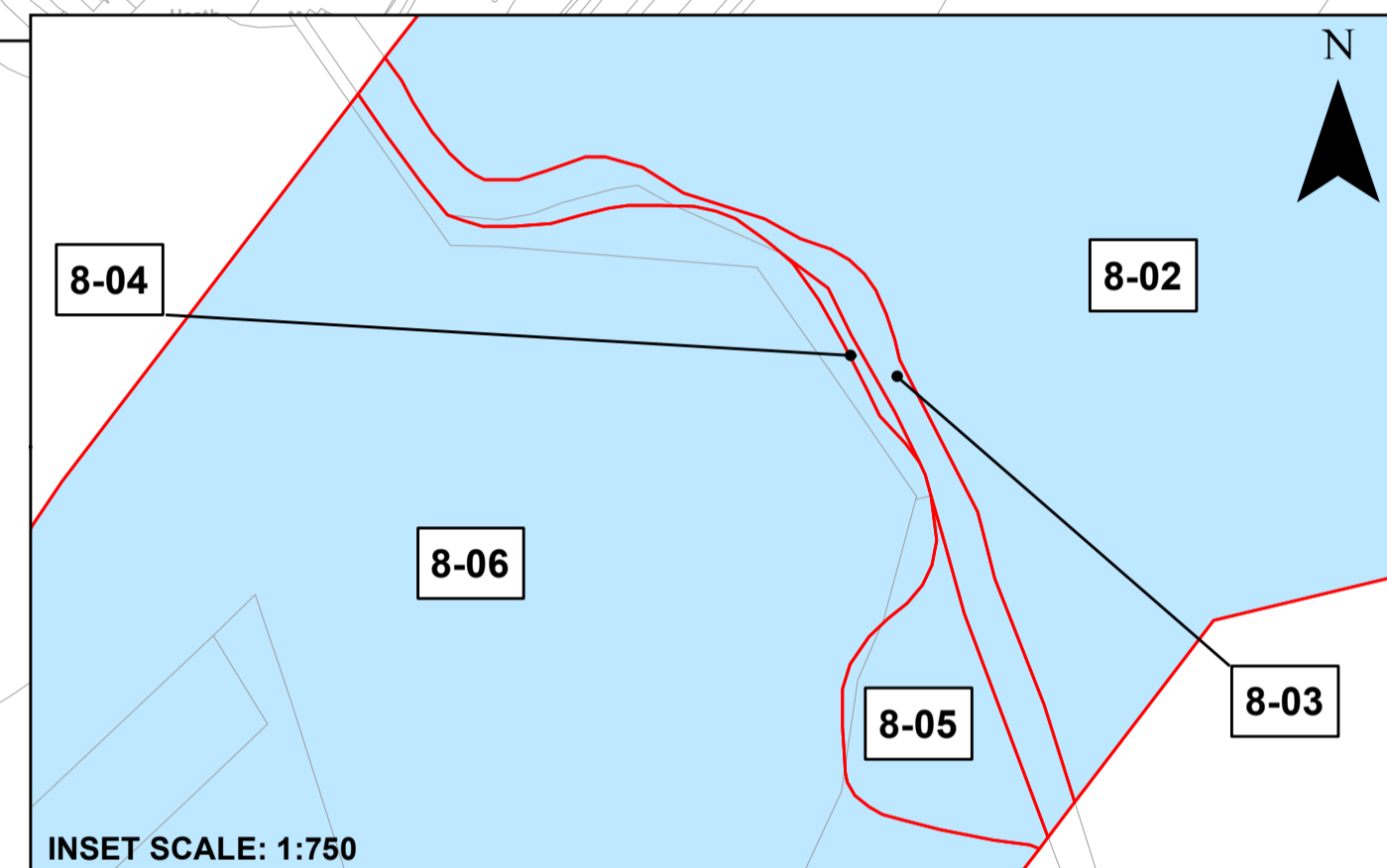
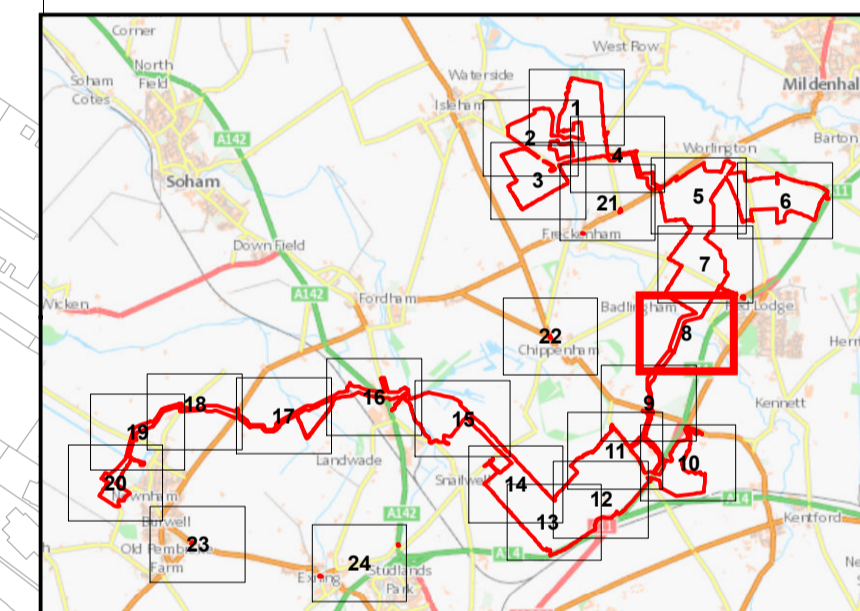
Key

- Order limits – the area within which the authorised development may be carried out
- Order land – freehold and leasehold to be compulsorily acquired and in relation to which it is proposed to extinguish easements, servitudes and other private rights. Land to be possessed temporarily and, during any period of temporary possession the exercise of easements, servitudes and other private rights, are to be suspended.
- Order land – new rights to be compulsorily acquired and restrictive covenants to be imposed and land in relation to which existing easements, servitudes and other private rights the exercise of which is inconsistent with the rights and restrictions acquired pursuant to the Order are to be extinguished. Land to be possessed temporarily and, during any period of temporary possession the exercise of easements, servitudes and other private rights, are to be suspended.
- Order land – temporary use of land and during any period of temporary possession the exercise of easements, servitudes and other private rights are to be suspended.
- Crown Land
- Local Authority Boundary



Notes

1. All dimensions are in metres unless stated otherwise
 2. These Land Plans should be read in conjunction with other plans and documents in the Development Consent Order. In particular the Book of Reference (Application Document Reference: EN010106/APP/4.3) and the Statement of Reasons (Application Document Reference: EN010106/APP/4.1).
- © Crown copyright and database rights 2020. Ordnance Survey 0100031673.
- © Crown copyright material is reproduced with the permission of Land Registry under delegated authority from the controller of HMSO.
- This material may not be copied, distributed, sold or published without the formal permission of Land Registry.
- May contain public sector information licensed under the Open Government Licence v3.0.




Infrastructure Planning (Applications: Prescribed Forms and Procedure) Regulations 2009 - Regulation 5(2)(l) and 5(2)(n)

| Ver | Date | Description of Change |
|-----|----------|---------------------------|
| 02 | NOV 2022 | SUBMISSION FOR DEADLINE 2 |

DRAWING STATUS: SUBMISSION FOR DEADLINE 2



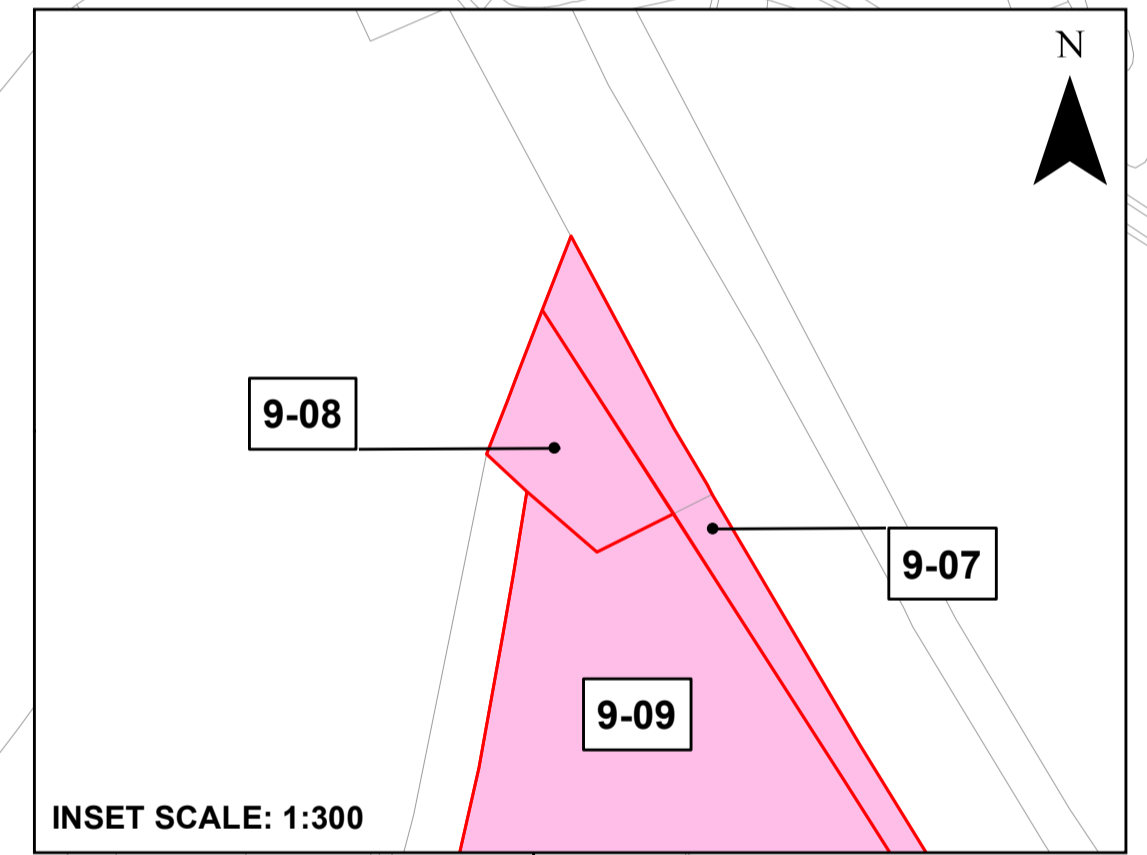
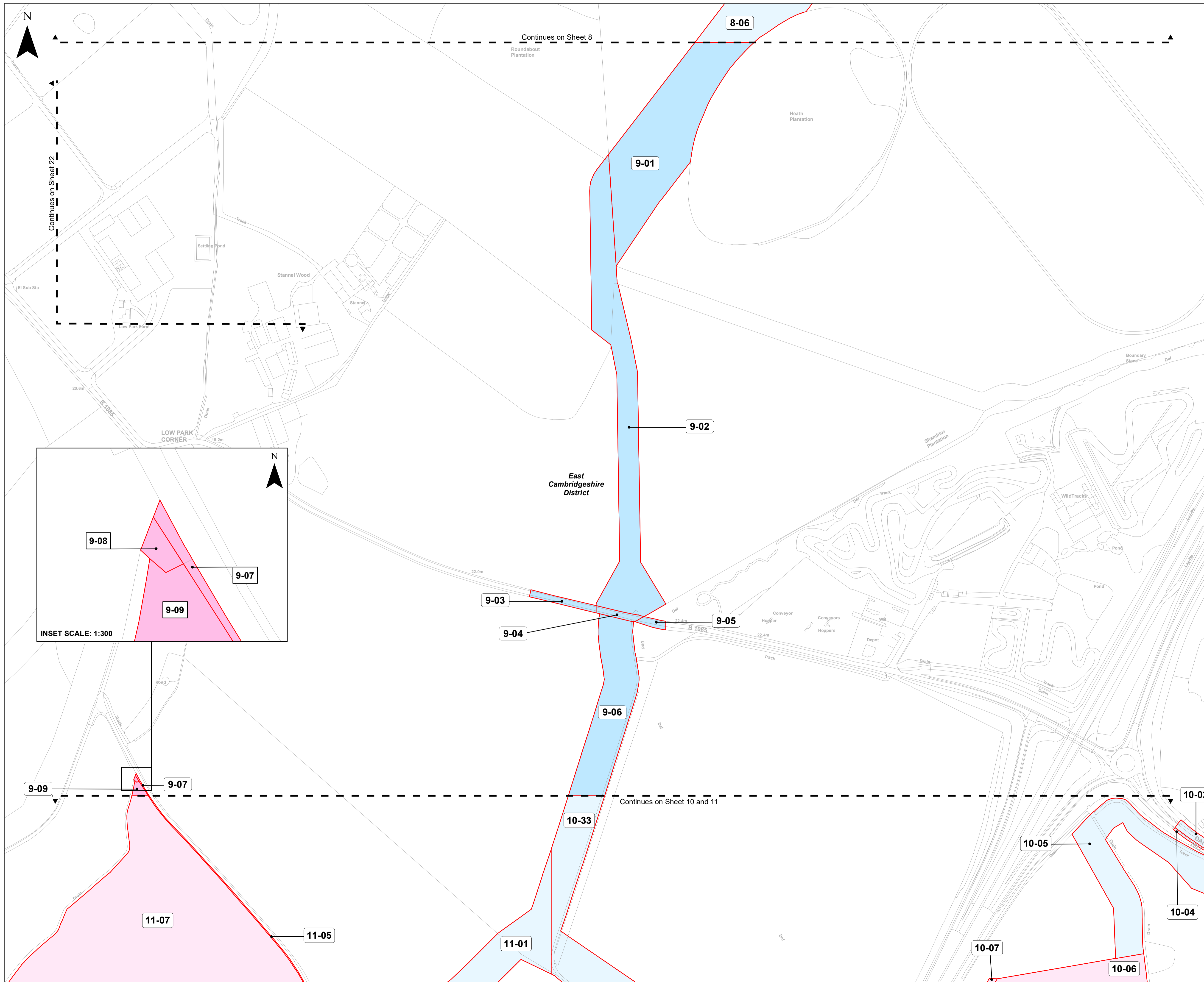
WSP House, 70 Chancery Lane, London WC2A 1AF, UK
T +44 (0)20 7314 5000
wsp.com



PROJECT:
Sunnica Energy Farm
Development Consent Order (DCO)

TITLE:
Application Document Reference [EN010106/APP/2.1]
Land and Crown Land Plans
Sheet 8 of 24

| | | |
|---|-----------------|---------------------|
| SCALE @ A1: 1:2,500 | CHECKED: SA | APPROVED: VB |
| PROJECT No: 70050915 | DESIGNED: NM | DATE: 24/10/2022 |
| DRAWING No: 70050915-221018-WSP-PLN-DCO-001-LH-0 | | REV: 02 |



The Sunnica Energy Farm Order

Land Plans

Sheet 9 of 24

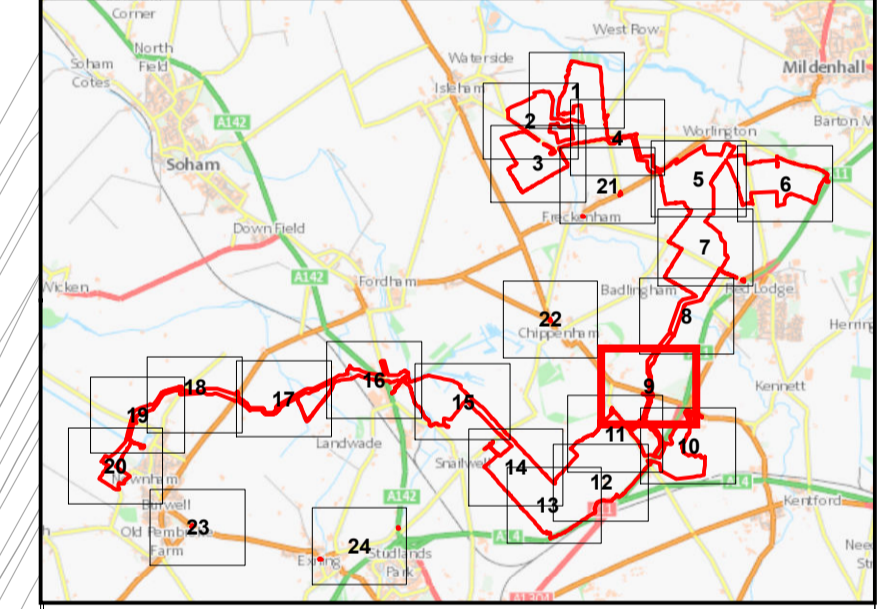
Key

- Order limits – the area within which the authorised development may be carried out
- Order land – freehold and leasehold to be compulsorily acquired and in relation to which it is proposed to extinguish easements, servitudes and other private rights. Land to be possessed temporarily and, during any period of temporary possession the exercise of easements, servitudes and other private rights, are to be suspended.
- Order land – new rights to be compulsorily acquired and restrictive covenants to be imposed and land in relation to which existing easements, servitudes and other private rights the exercise of which is inconsistent with the rights and restrictions acquired pursuant to the Order are to be extinguished. Land to be possessed temporarily and, during any period of temporary possession the exercise of easements, servitudes and other private rights, are to be suspended.
- Order land – temporary use of land and during any period of temporary possession the exercise of easements, servitudes and other private rights are to be suspended.
- Crown Land
- Local Authority Boundary

0 50 100 150 200 Metres

Notes

1. All dimensions are in metres unless stated otherwise
 2. These Land Plans should be read in conjunction with other plans and documents in the Development Consent Order. In particular the Book of Reference (Application Document Reference: EN010106/APP/4.3) and the Statement of Reasons (Application Document Reference: EN010106/APP/4.1).
- © Crown copyright and database rights 2020. Ordnance Survey 0100031673.
- © Crown copyright material is reproduced with the permission of Land Registry under delegated authority from the controller of HMSO.
- This material may not be copied, distributed, sold or published without the formal permission of Land Registry.
- May contain public sector information licensed under the Open Government Licence v3.0.



Infrastructure Planning (Applications: Prescribed Forms and Procedure) Regulations 2009 - Regulation 5(2)(i) and 5(2)(n)

| Ver | Date | Description Of Change |
|-----|----------|---------------------------|
| 02 | NOV 2022 | SUBMISSION FOR DEADLINE 2 |

DRAWING STATUS: SUBMISSION FOR DEADLINE 2

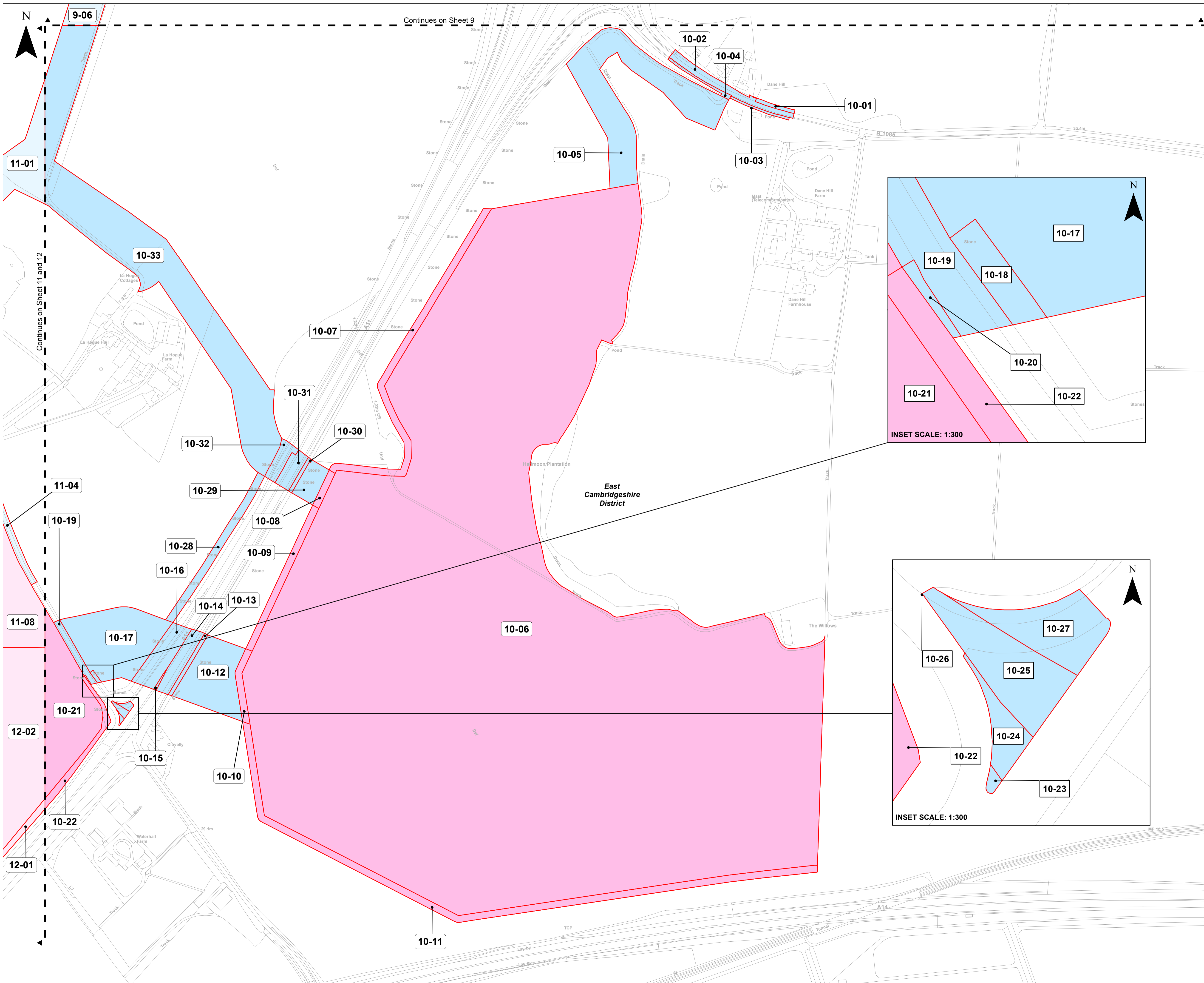
WSP House, 70 Chancery Lane, London WC2A 1AF, UK
T +44 (0)20 7314 5000
wsp.com

PROJECT: Sunnica Energy Farm Development Consent Order (DCO)

TITLE: Application Document Reference [EN010106/APP/2.1]
Land and Crown Land Plans
Sheet 9 of 24

| | | | | | | |
|-------------|--------------------------------------|-----------|----|-----------|------------|----|
| SCALE @ A1: | 1:2,500 | CHECKED: | SA | APPROVED: | VB | |
| PROJECT No: | 70050915 | DESIGNED: | NM | DRAWN: | LH | |
| | | | | DATE: | 24/10/2022 | |
| DRAWING No: | 70050915-221018-WSP-PLN-DCO-001-LH-0 | | | | REV: | 02 |

© WSP UK Ltd



The Sunnica Energy Farm Order

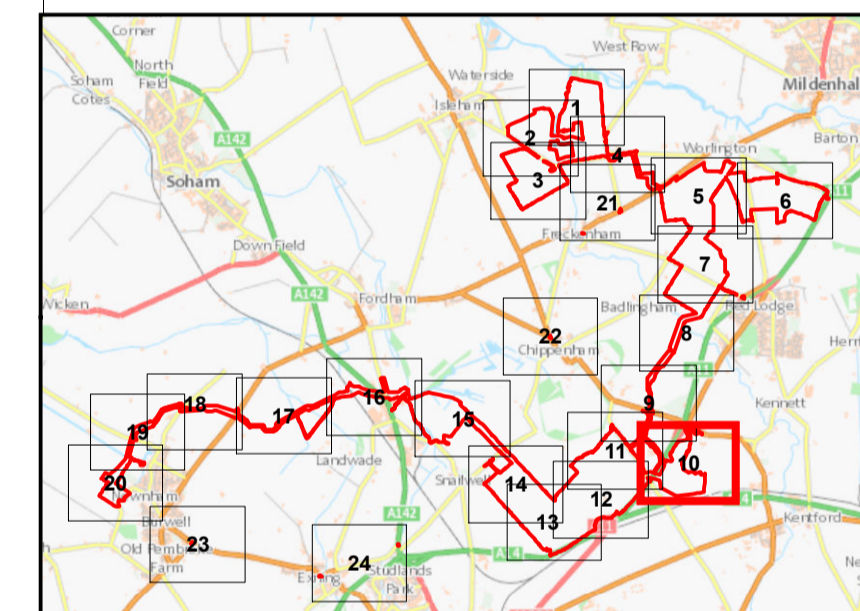
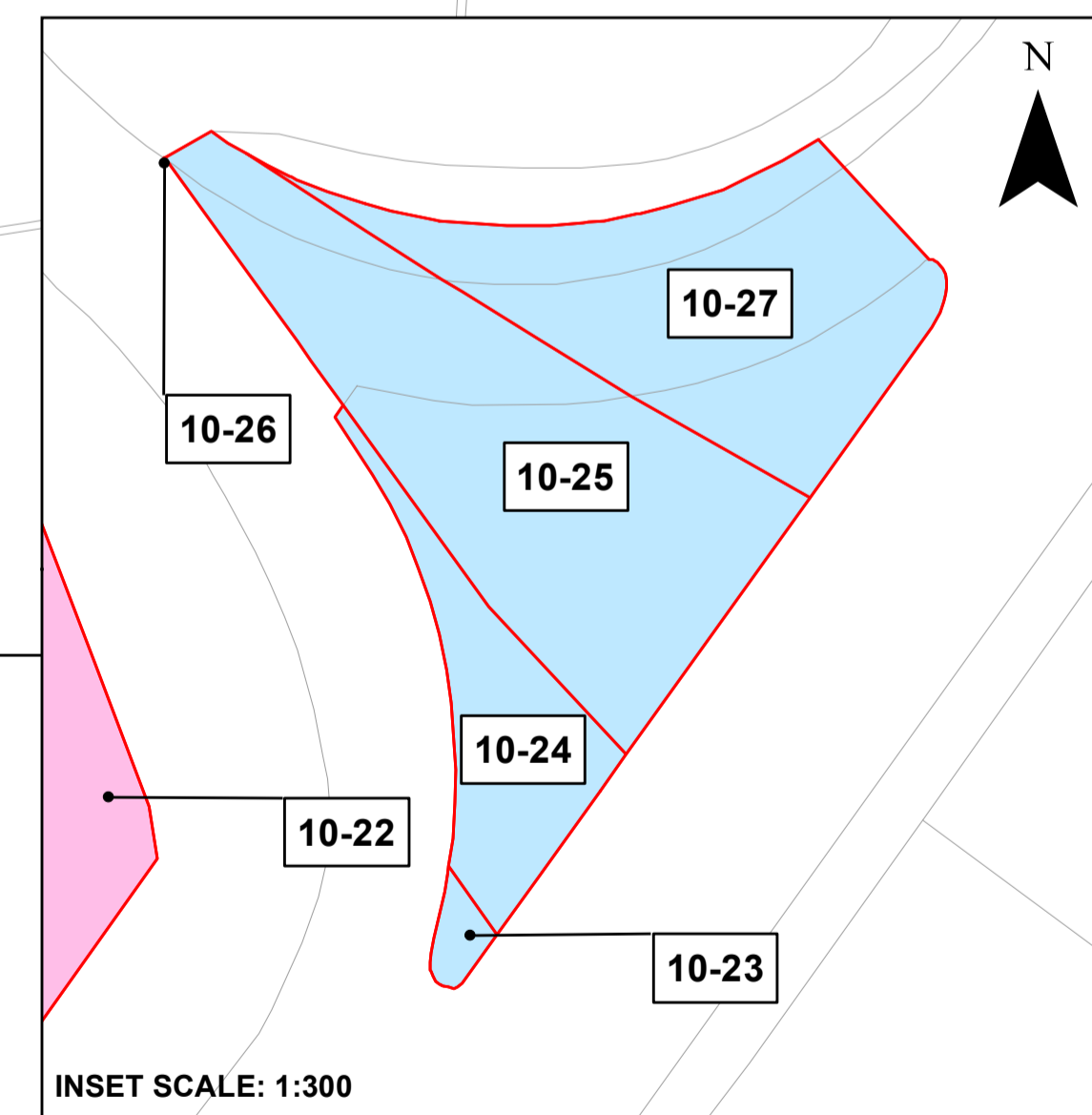
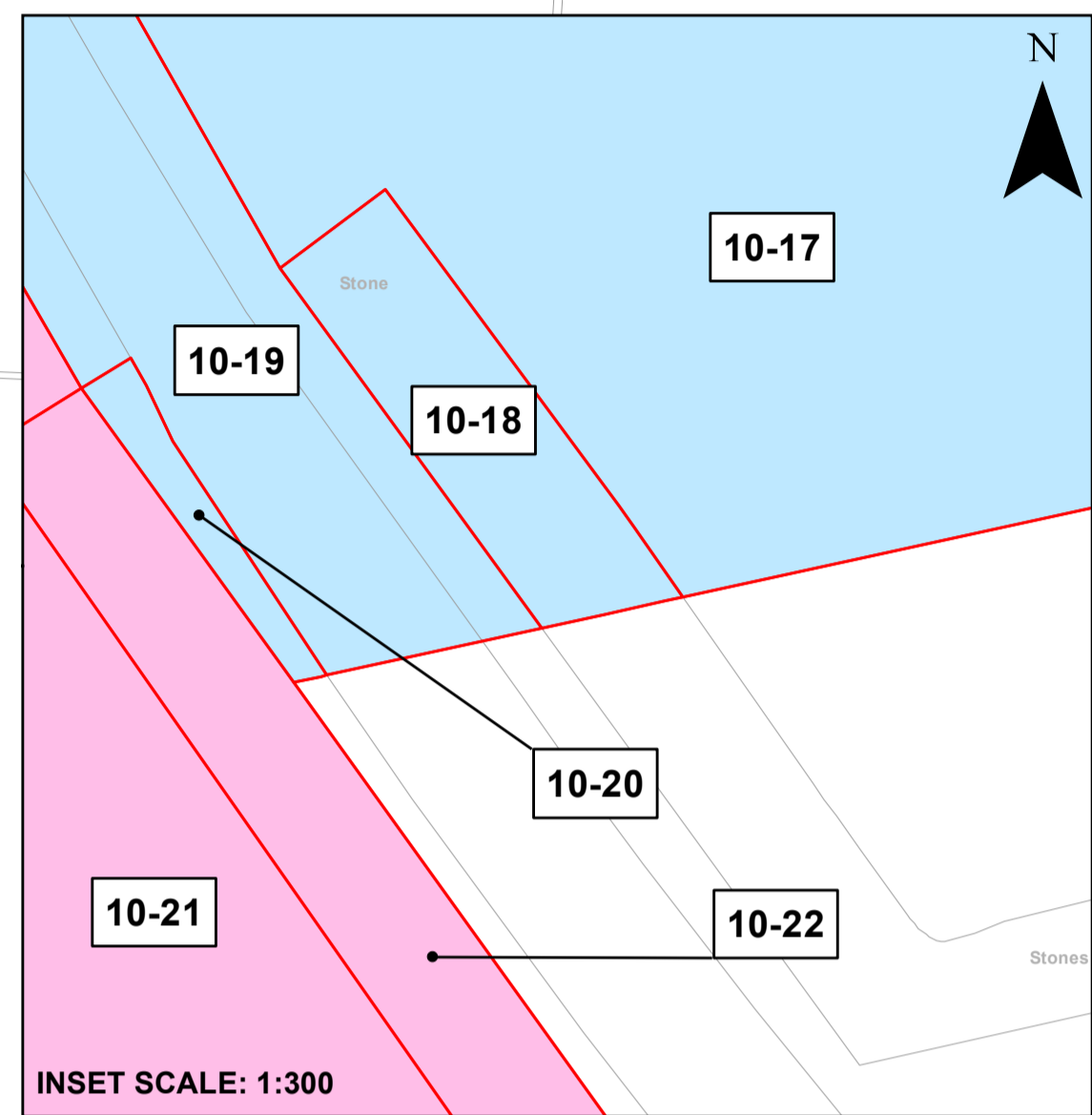
Land Plans

Sheet 10 of 24

- Key**
- Order limits – the area within which the authorised development may be carried out
 - Order land – freehold and leasehold to be compulsorily acquired and in relation to which it is proposed to extinguish easements, servitudes and other private rights. Land to be possessed temporarily and, during any period of temporary possession the exercise of easements, servitudes and other private rights, are to be suspended.
 - Order land – new rights to be compulsorily acquired and restrictive covenants to be imposed and land in relation to which existing easements, servitudes and other private rights the exercise of which is inconsistent with the rights and restrictions acquired pursuant to the Order are to be extinguished. Land to be possessed temporarily and, during any period of temporary possession the exercise of easements, servitudes and other private rights, are to be suspended.
 - Order land – temporary use of land and during any period of temporary possession the exercise of easements, servitudes and other private rights are to be suspended.
 - Crown Land
 - Local Authority Boundary
- 0 50 100 150 200 Metres

Notes

1. All dimensions are in metres unless stated otherwise
 2. These Land Plans should be read in conjunction with other plans and documents in the Development Consent Order. In particular the Book of Reference (Application Document Reference: EN010106/APP/4.3) and the Statement of Reasons (Application Document Reference: EN010106/APP/4.1).
- © Crown copyright and database rights 2020. Ordnance Survey 0100031673.
 © Crown copyright material is reproduced with the permission of Land Registry under delegated authority from the controller of HMSO.
 This material may not be copied, distributed, sold or published without the formal permission of Land Registry.
 May contain public sector information licensed under the Open Government Licence v3.0.



Infrastructure Planning (Applications: Prescribed Forms and Procedure) Regulations 2009 - Regulation 5(2)(l) and 5(2)(n)

| Ver | Date | Description of Change |
|-----|----------|---------------------------|
| 02 | NOV 2022 | SUBMISSION FOR DEADLINE 2 |

DRAWING STATUS: SUBMISSION FOR DEADLINE 2

WSP House, 70 Chancery Lane, London WC2A 1AF, UK
 T +44 (0)20 7314 5000
 wsp.com

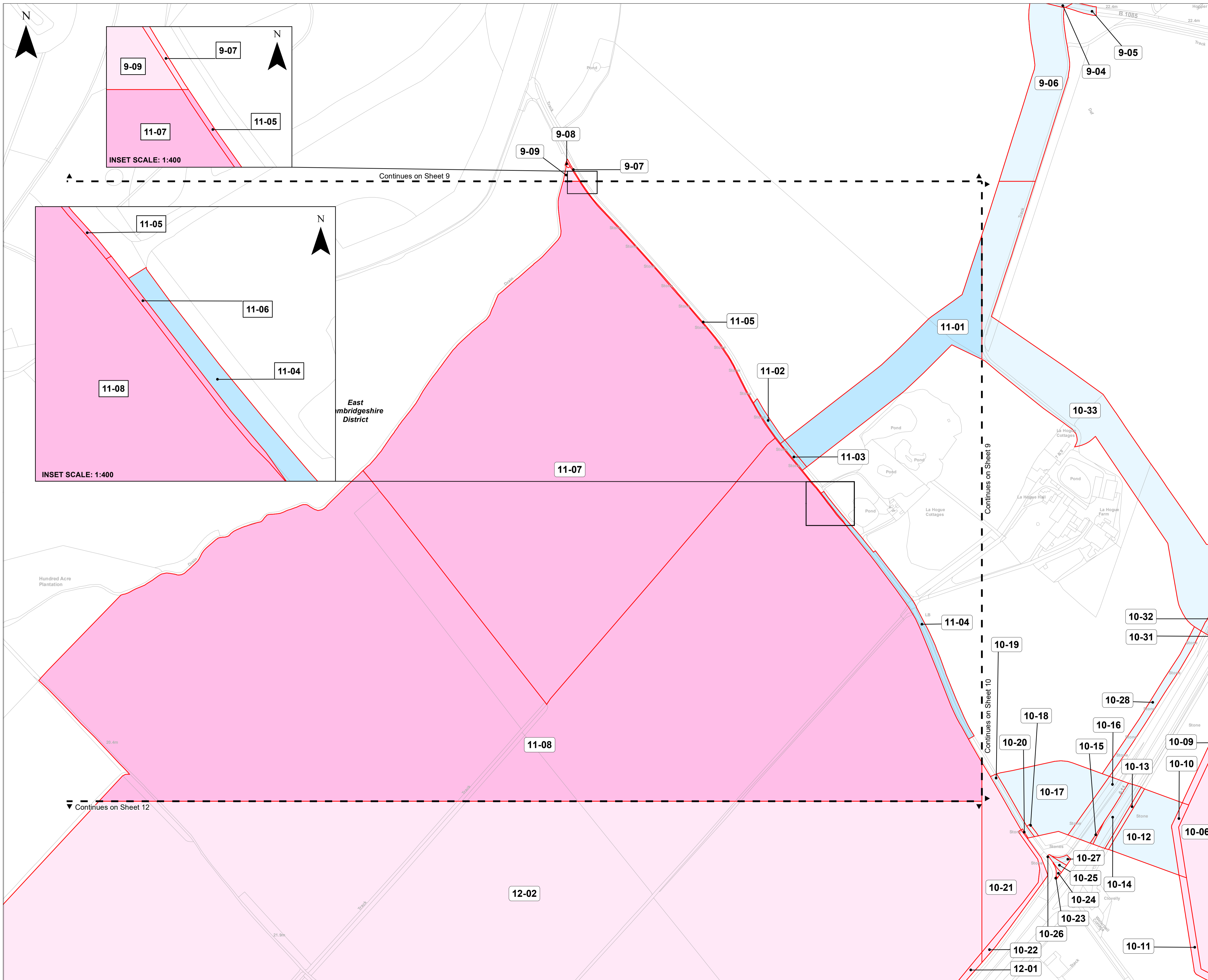
PROJECT: Sunnica Energy Farm Development Consent Order (DCO)

TITLE: Application Document Reference [EN010106/APP/2.1]
 Land and Crown Land Plans
 Sheet 10 of 24

| SCALE @ A1: | CHECKED: | APPROVED: |
|-------------|----------|-----------|
| 1:2,500 | SA | VB |

| PROJECT No: | DESIGNED: | DRAWN: | DATE: |
|-------------|-----------|--------|------------|
| 70050915 | NM | LH | 24/10/2022 |

| DRAWING No: | REV: |
|--------------------------------------|------|
| 70050915-221018-WSP-PLN-DCO-001-LH-0 | 02 |



The Sunnica Energy Farm Order

Land Plans

Sheet 11 of 24

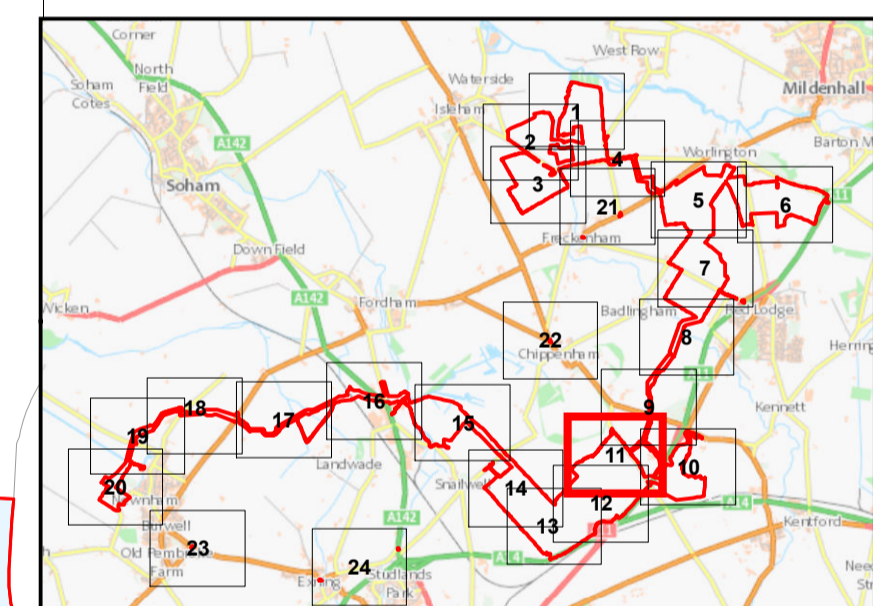
Key

- Order limits – the area within which the authorised development may be carried out
- Order land – freehold and leasehold to be compulsorily acquired and in relation to which it is proposed to extinguish easements, servitudes and other private rights. Land to be possessed temporarily and, during any period of temporary possession the exercise of easements, servitudes and other private rights, are to be suspended.
- Order land – new rights to be compulsorily acquired and restrictive covenants to be imposed and land in relation to which existing easements, servitudes and other private rights the exercise of which is inconsistent with the rights and restrictions acquired pursuant to the Order are to be extinguished. Land to be possessed temporarily and, during any period of temporary possession the exercise of easements, servitudes and other private rights, are to be suspended.
- Order land – temporary use of land and during any period of temporary possession the exercise of easements, servitudes and other private rights are to be suspended.
- Crown Land
- Local Authority Boundary

0 50 100 150 200 Metres

Notes

- All dimensions are in metres unless stated otherwise
 - These Land Plans should be read in conjunction with other plans and documents in the Development Consent Order. In particular the Book of Reference (Application Document Reference: EN010106/APP/4.3) and the Statement of Reasons (Application Document Reference: EN010106/APP/4.1).
- © Crown copyright and database rights 2020. Ordnance Survey 0100031673.
- © Crown copyright material is reproduced with the permission of Land Registry under delegated authority from the controller of HMSO.
- This material may not be copied, distributed, sold or published without the formal permission of Land Registry.
- May contain public sector information licensed under the Open Government Licence v3.0.



Infrastructure Planning (Applications: Prescribed Forms and Procedure) Regulations 2009 - Regulation 5(2)(i) and 5(2)(n)

| Ver | Date | Description of Change |
|-----|----------|---------------------------|
| 02 | NOV 2022 | SUBMISSION FOR DEADLINE 2 |

DRAWING STATUS: SUBMISSION FOR DEADLINE 2

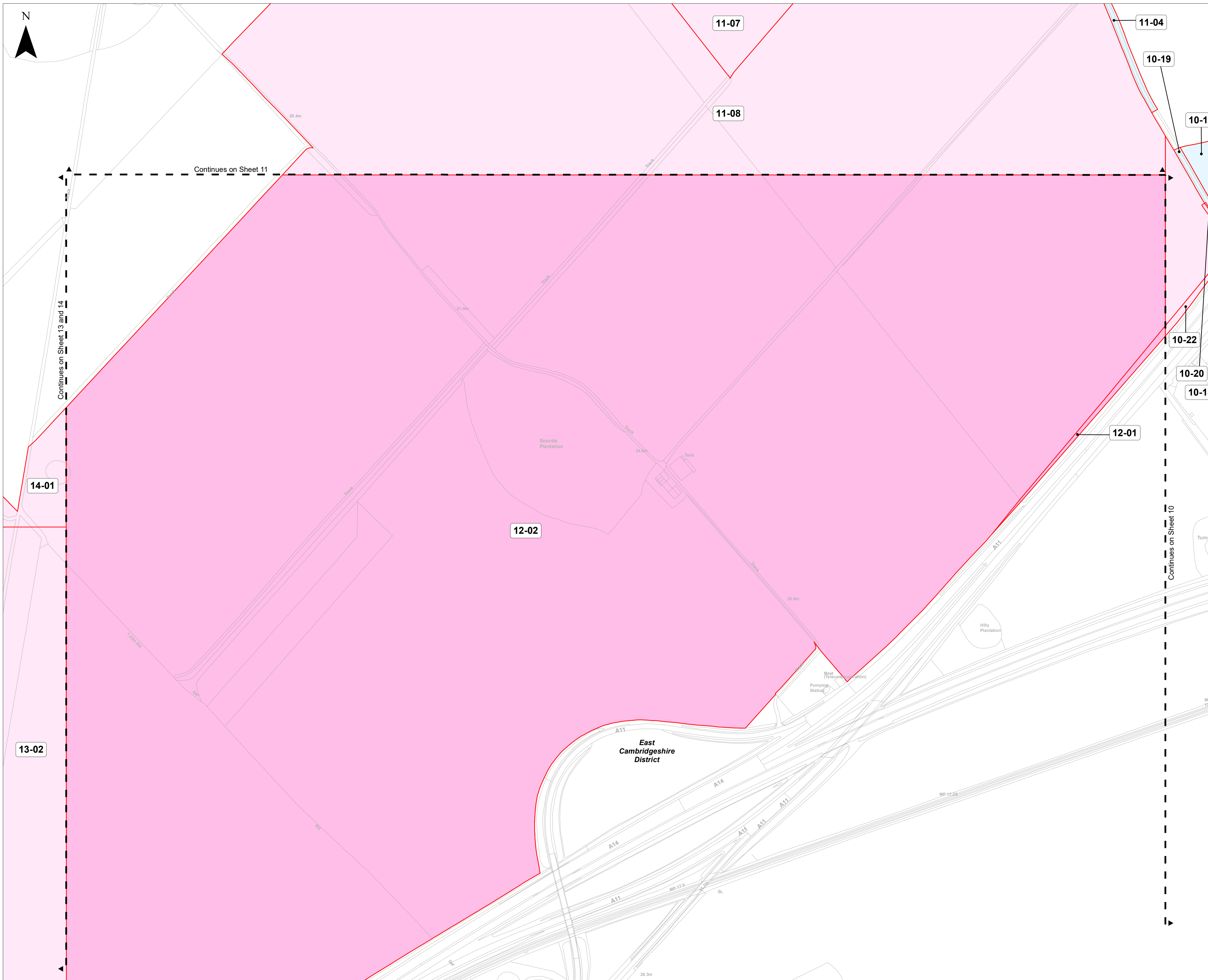
WSP House, 70 Chancery Lane, London WC2A 1AF, UK
T +44 (0)20 7314 5000
wsp.com

CLIENT:

PROJECT: Sunnica Energy Farm Development Consent Order (DCO)

TITLE: Application Document Reference [EN010106/APP/2.1]
Land and Crown Land Plans
Sheet 11 of 24

| | | |
|--|--------------|------------------|
| SCALE @ A1: 1:2,500 | CHECKED: SA | APPROVED: VB |
| PROJECT No: 70050915 | DESIGNED: NM | DRAWN: LH |
| | | DATE: 24/10/2022 |
| DRAWING No: 70050915-221018-WSP-PLN-DCO-001-LH-0 | | REV: 02 |



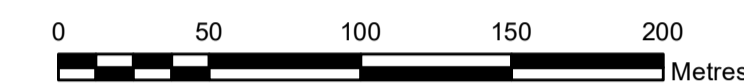
The Sunnica Energy Farm Order

Land Plans

Sheet 12 of 24

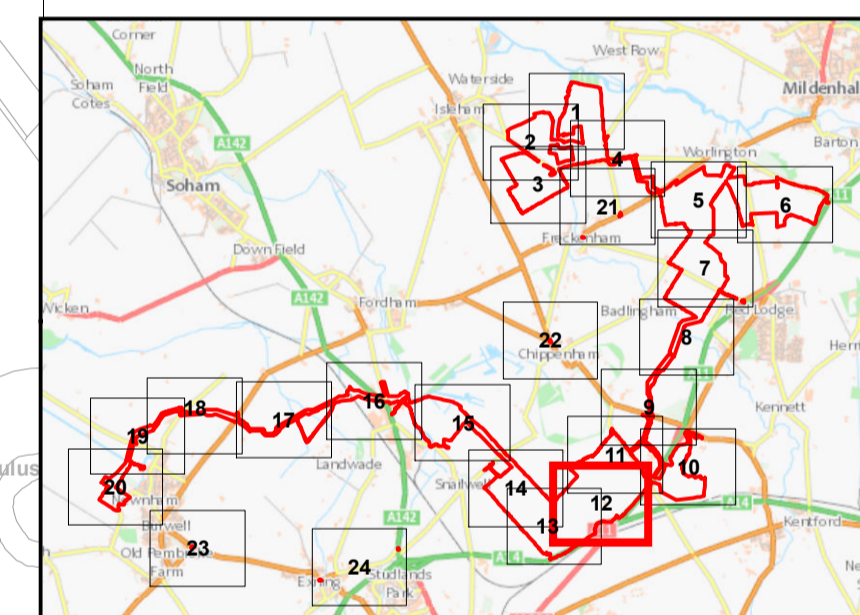
Key

- Order limits – the area within which the authorised development may be carried out
- Order land – freehold and leasehold to be compulsorily acquired and in relation to which it is proposed to extinguish easements, servitudes and other private rights. Land to be possessed temporarily and, during any period of temporary possession the exercise of easements, servitudes and other private rights, are to be suspended.
- Order land – new rights to be compulsorily acquired and restrictive covenants to be imposed and land in relation to which existing easements, servitudes and other private rights the exercise of which is inconsistent with the rights and restrictions acquired pursuant to the Order are to be extinguished. Land to be possessed temporarily and, during any period of temporary possession the exercise of easements, servitudes and other private rights, are to be suspended.
- Order land – temporary use of land and during any period of temporary possession the exercise of easements, servitudes and other private rights are to be suspended.
- Crown Land
- Local Authority Boundary



Notes

1. All dimensions are in metres unless stated otherwise
 2. These Land Plans should be read in conjunction with other plans and documents in the Development Consent Order. In particular the Book of Reference (Application Document Reference: EN010106/APP/4.3) and the Statement of Reasons (Application Document Reference: EN010106/APP/4.1).
- © Crown copyright and database rights 2020. Ordnance Survey 0100031673.
- © Crown copyright material is reproduced with the permission of Land Registry under delegated authority from the controller of HMSO.
- This material may not be copied, distributed, sold or published without the formal permission of Land Registry.
- May contain public sector information licensed under the Open Government Licence v3.0.



Infrastructure Planning (Applications: Prescribed Forms and Procedure) Regulations 2009 - Regulation 5(2)(l) and 5(2)(n)

| Ver | Date | Description Of Change |
|-----|----------|---------------------------|
| 02 | NOV 2022 | SUBMISSION FOR DEADLINE 2 |

DRAWING STATUS: SUBMISSION FOR DEADLINE 2

WSP House, 70 Chancery Lane, London WC2A 1AF, UK
T +44 (0)20 7314 5000
wsp.com

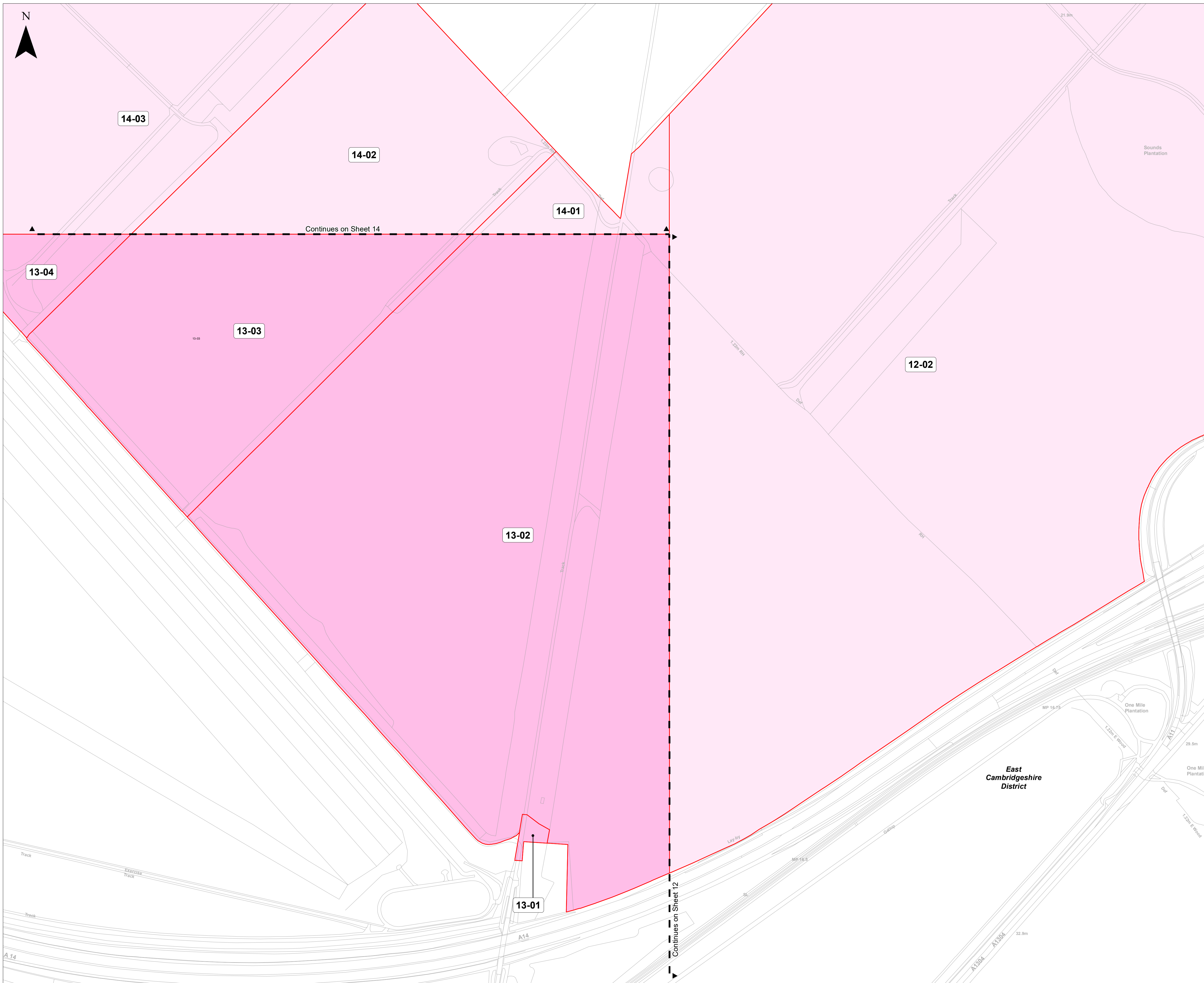
CLIENT:

PROJECT: Sunnica Energy Farm Development Consent Order (DCO)

TITLE: Application Document Reference [EN010106/APP/2.1]
Land and Crown Land Plans
Sheet 12 of 24

| | | |
|----------------------|--------------|------------------|
| SCALE @ A1: 1:2,500 | CHECKED: SA | APPROVED: VB |
| PROJECT No: 70050915 | DESIGNED: NM | DRAWN: LH |
| | | DATE: 24/10/2022 |

| | |
|--|---------|
| DRAWING No: 70050915-221018-WSP-PLN-DCO-001-LH-0 | REV: 02 |
|--|---------|



The Sunnica Energy Farm Order

Land Plans

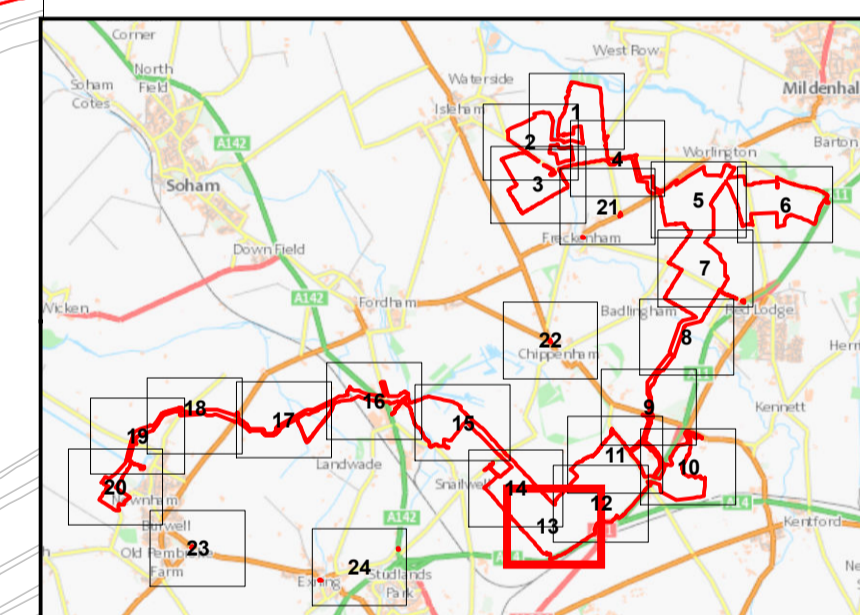
Sheet 13 of 24

- Key**
- Order limits – the area within which the authorised development may be carried out
 - Order land – freehold and leasehold to be compulsorily acquired and in relation to which it is proposed to extinguish easements, servitudes and other private rights. Land to be possessed temporarily and, during any period of temporary possession the exercise of easements, servitudes and other private rights, are to be suspended.
 - Order land – new rights to be compulsorily acquired and restrictive covenants to be imposed and land in relation to which existing easements, servitudes and other private rights the exercise of which is inconsistent with the rights and restrictions acquired pursuant to the Order are to be extinguished. Land to be possessed temporarily and, during any period of temporary possession the exercise of easements, servitudes and other private rights, are to be suspended.
 - Order land – temporary use of land and during any period of temporary possession the exercise of easements, servitudes and other private rights are to be suspended.
 - Crown Land
 - Local Authority Boundary



Notes

1. All dimensions are in metres unless stated otherwise
 2. These Land Plans should be read in conjunction with other plans and documents in the Development Consent Order. In particular the Book of Reference (Application Document Reference: EN010106/APP/4.3) and the Statement of Reasons (Application Document Reference: EN010106/APP/4.1).
- © Crown copyright and database rights 2020. Ordnance Survey 0100031673.
- © Crown copyright material is reproduced with the permission of Land Registry under delegated authority from the controller of HMSO.
- This material may not be copied, distributed, sold or published without the formal permission of Land Registry.
- May contain public sector information licensed under the Open Government Licence v3.0.



Infrastructure Planning (Applications: Prescribed Forms and Procedure) Regulations 2009 - Regulation 5(2)(l) and 5(2)(n)

| Ver | Date | Description Of Change |
|-----|----------|---------------------------|
| 02 | NOV 2022 | SUBMISSION FOR DEADLINE 2 |

DRAWING STATUS: SUBMISSION FOR DEADLINE 2



WSP House, 70 Chancery Lane, London WC2A 1AF, UK
T +44 (0)20 7314 5000
wsp.com

CLIENT:

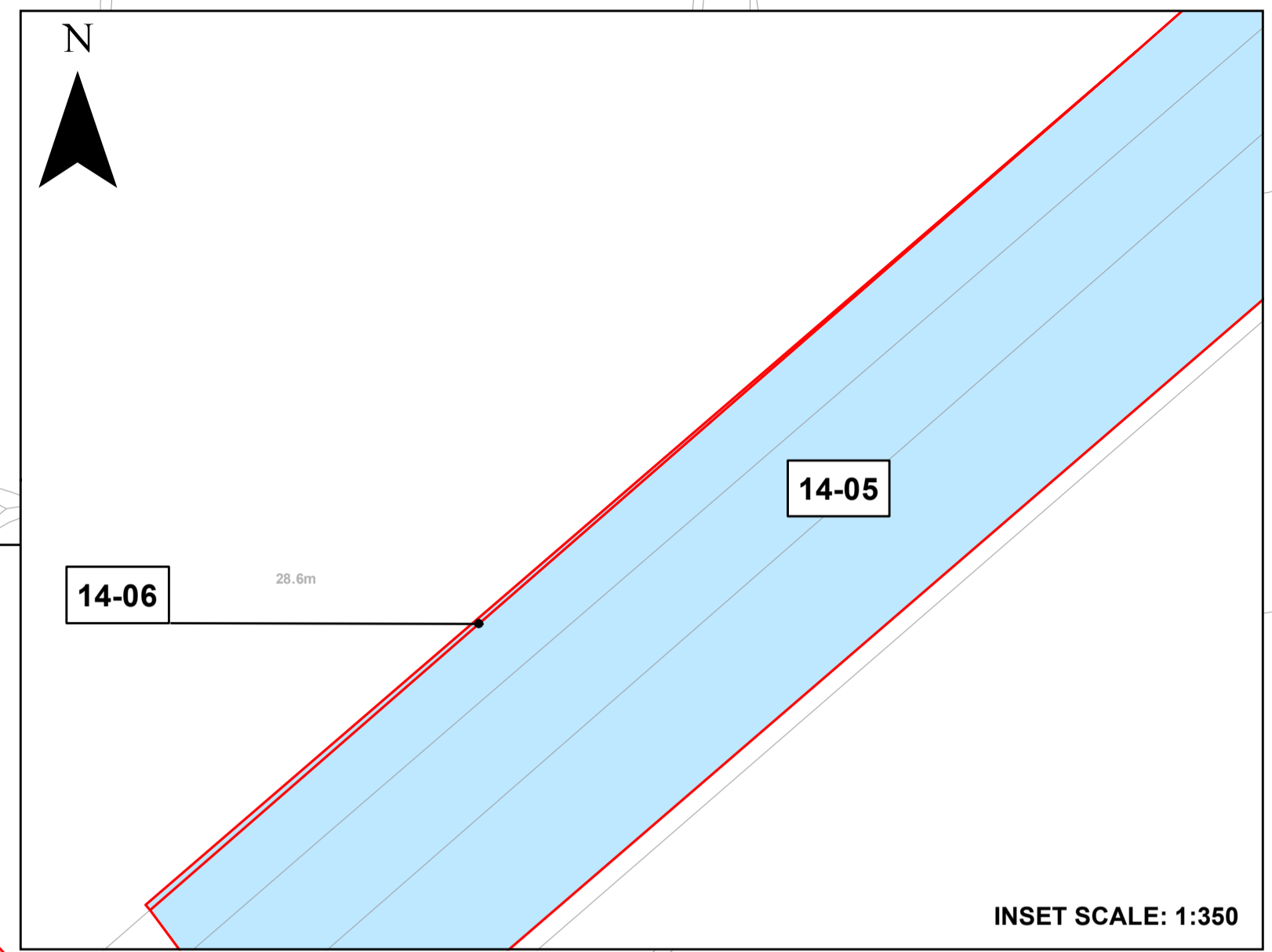
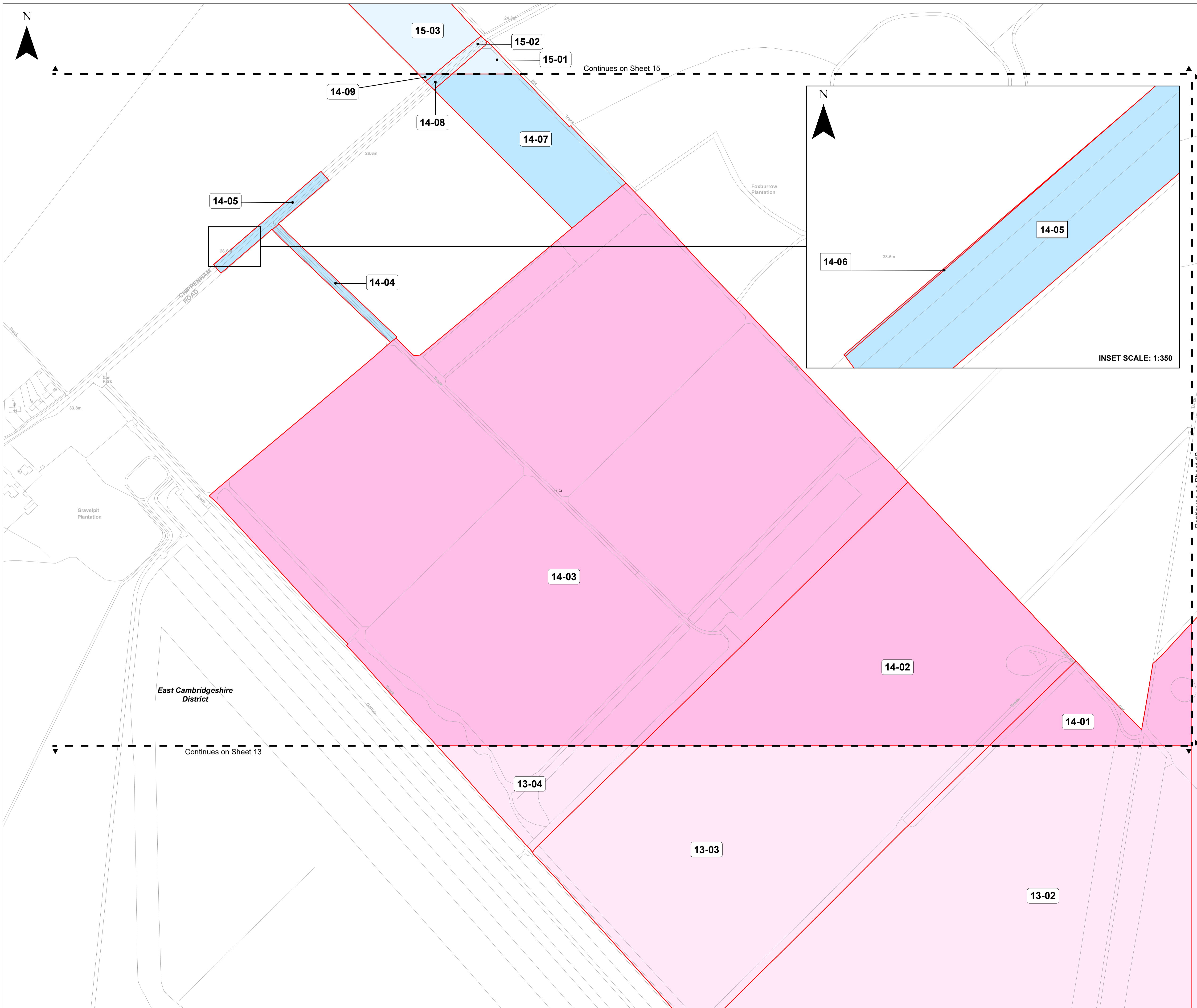


PROJECT: Sunnica Energy Farm Development Consent Order (DCO)

TITLE: Application Document Reference [EN010106/APP/2.1]
Land and Crown Land Plans
Sheet 13 of 24

| | | |
|----------------------|--------------|------------------|
| SCALE @ A1: 1:2,500 | CHECKED: SA | APPROVED: VB |
| PROJECT No: 70050915 | DESIGNED: NM | DRAWN: LH |
| | | DATE: 24/10/2022 |

| | |
|--|---------|
| DRAWING No: 70050915-221018-WSP-PLN-DCO-001-LH-0 | REV: 02 |
|--|---------|



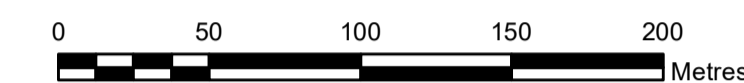
The Sunnica Energy Farm Order

Land Plans

Sheet 14 of 24

Key

- Order limits – the area within which the authorised development may be carried out
- Order land – freehold and leasehold to be compulsorily acquired and in relation to which it is proposed to extinguish easements, servitudes and other private rights. Land to be possessed temporarily and, during any period of temporary possession the exercise of easements, servitudes and other private rights, are to be suspended.
- Order land – new rights to be compulsorily acquired and restrictive covenants to be imposed and land in relation to which existing easements, servitudes and other private rights the exercise of which is inconsistent with the rights and restrictions acquired pursuant to the Order are to be extinguished. Land to be possessed temporarily and, during any period of temporary possession the exercise of easements, servitudes and other private rights, are to be suspended.
- Order land – temporary use of land and during any period of temporary possession the exercise of easements, servitudes and other private rights are to be suspended.
- Crown Land
- Local Authority Boundary



Notes

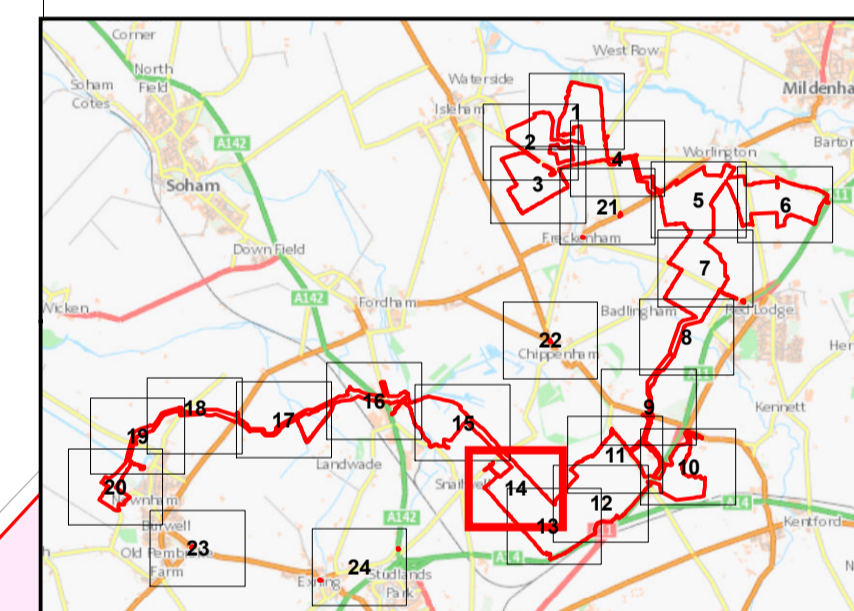
1. All dimensions are in metres unless stated otherwise
2. These Land Plans should be read in conjunction with other plans and documents in the Development Consent Order. In particular the Book of Reference (Application Document Reference: EN010106/APP/4.3) and the Statement of Reasons (Application Document Reference: EN010106/APP/4.1).

© Crown copyright and database rights 2020. Ordnance Survey 0100031673.

© Crown copyright material is reproduced with the permission of Land Registry under delegated authority from the controller of HMSO.

This material may not be copied, distributed, sold or published without the formal permission of Land Registry.

May contain public sector information licensed under the Open Government Licence v3.0.



Infrastructure Planning (Applications: Prescribed Forms and Procedure) Regulations 2009 - Regulation 5(2)(l) and 5(2)(n)

| Ver | Date | Description Of Change |
|-----|----------|---------------------------|
| 02 | NOV 2022 | SUBMISSION FOR DEADLINE 2 |

DRAWING STATUS: SUBMISSION FOR DEADLINE 2

wsp

WSP House, 70 Chancery Lane, London WC2A 1AF, UK
T +44 (0)20 7314 5000
wsp.com

CLIENT:

sunnica
energy farm

PROJECT:

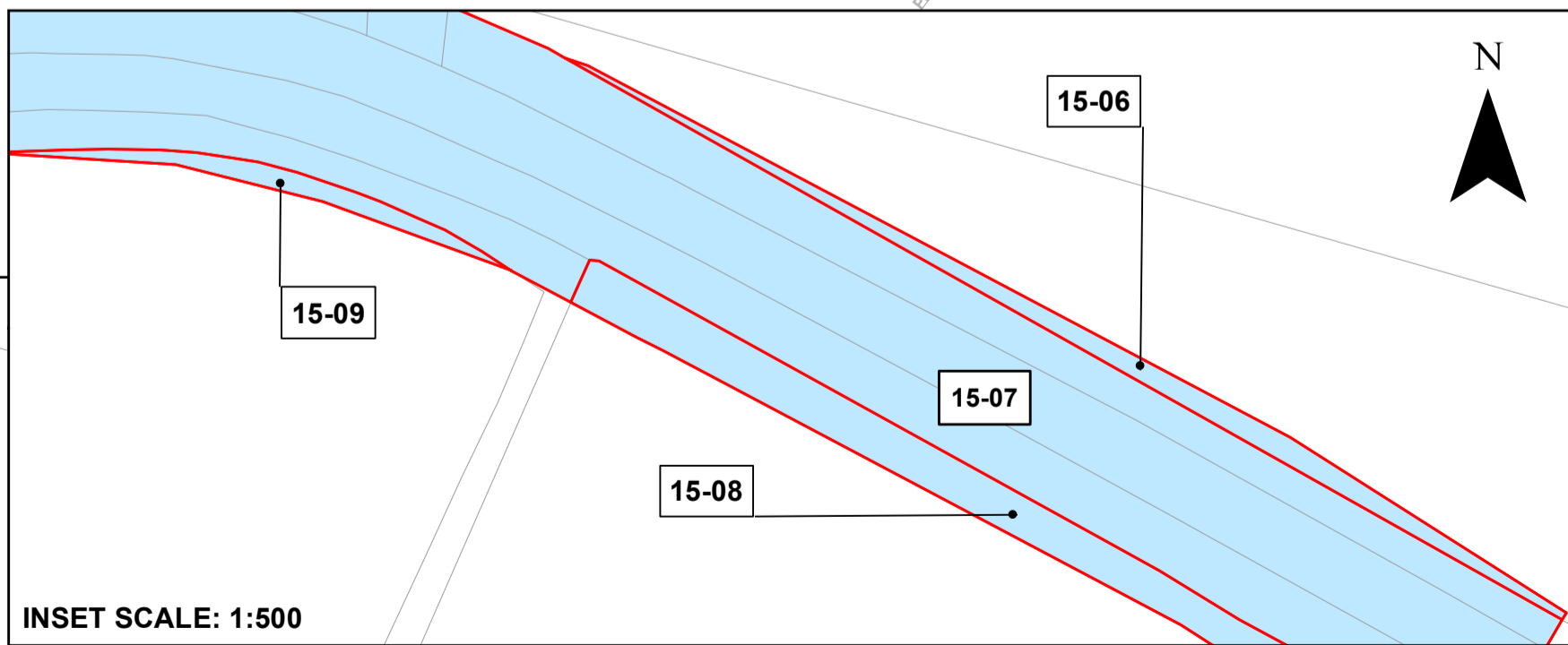
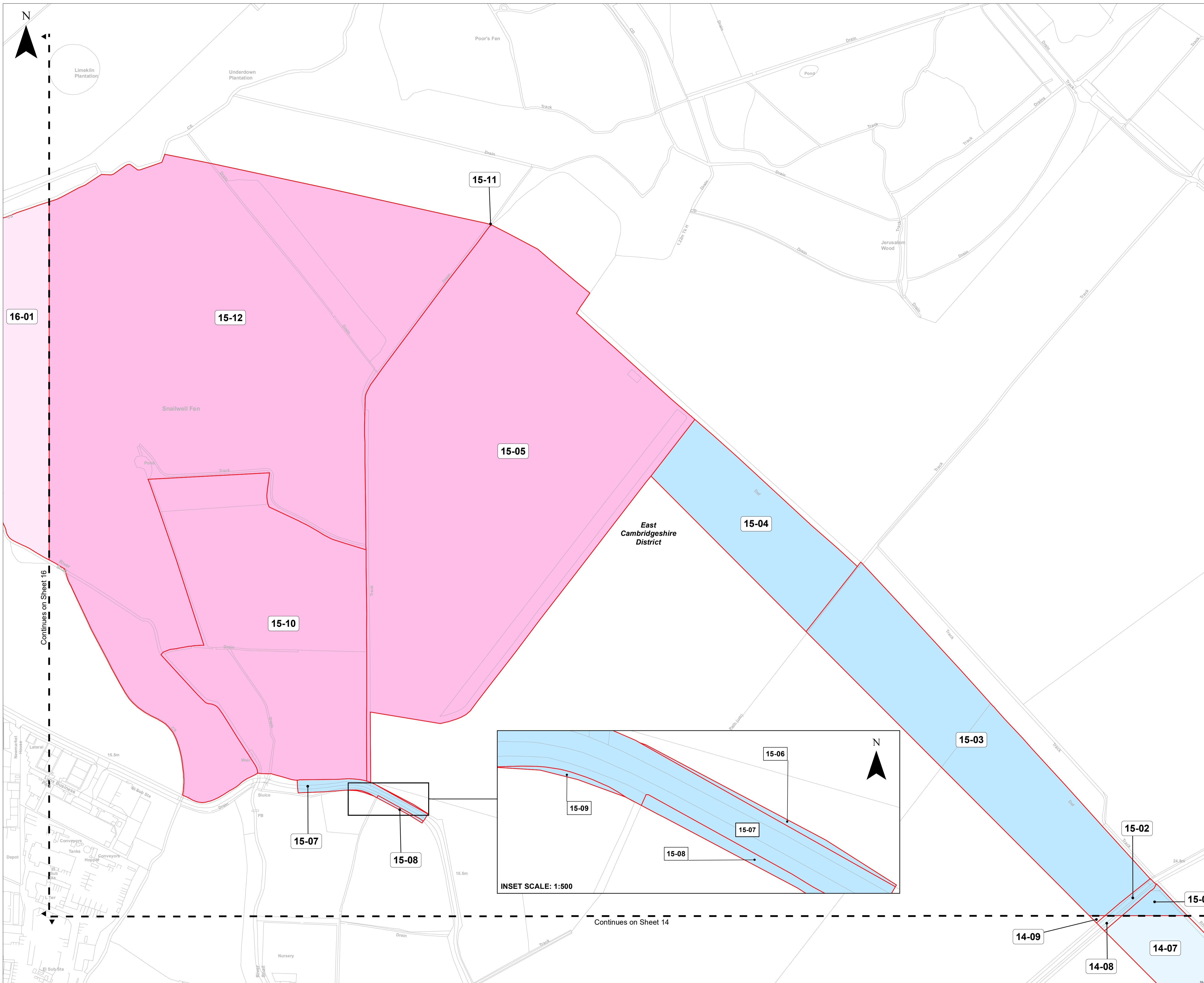
Sunnica Energy Farm
Development Consent Order (DCO)

TITLE:

Application Document Reference [EN010106/APP/2.1]
Land and Crown Land Plans
Sheet 14 of 24

| SCALE @ A1: | CHECKED: | APPROVED: | |
|-------------|-----------|-----------|------------|
| 1:2,500 | SA | VB | |
| PROJECT No: | DESIGNED: | DRAWN: | DATE: |
| 70050915 | NM | LH | 24/10/2022 |

| DRAWING No: | REV: |
|--------------------------------------|------|
| 70050915-221018-WSP-PLN-DCO-001-LH-0 | 02 |



The Sunnica Energy Farm Order

Land Plans

Sheet 15 of 24

- Key**
- Order limits – the area within which the authorised development may be carried out
 - Order land – freehold and leasehold to be compulsorily acquired and in relation to which it is proposed to extinguish easements, servitudes and other private rights. Land to be possessed temporarily and, during any period of temporary possession the exercise of easements, servitudes and other private rights, are to be suspended.
 - Order land – new rights to be compulsorily acquired and restrictive covenants to be imposed and land in relation to which existing easements, servitudes and other private rights the exercise of which is inconsistent with the rights and restrictions acquired pursuant to the Order are to be extinguished. Land to be possessed temporarily and, during any period of temporary possession the exercise of easements, servitudes and other private rights, are to be suspended.
 - Order land – temporary use of land and during any period of temporary possession the exercise of easements, servitudes and other private rights are to be suspended.
 - Crown Land
 - Local Authority Boundary
- 0 50 100 150 200 Metres

Notes

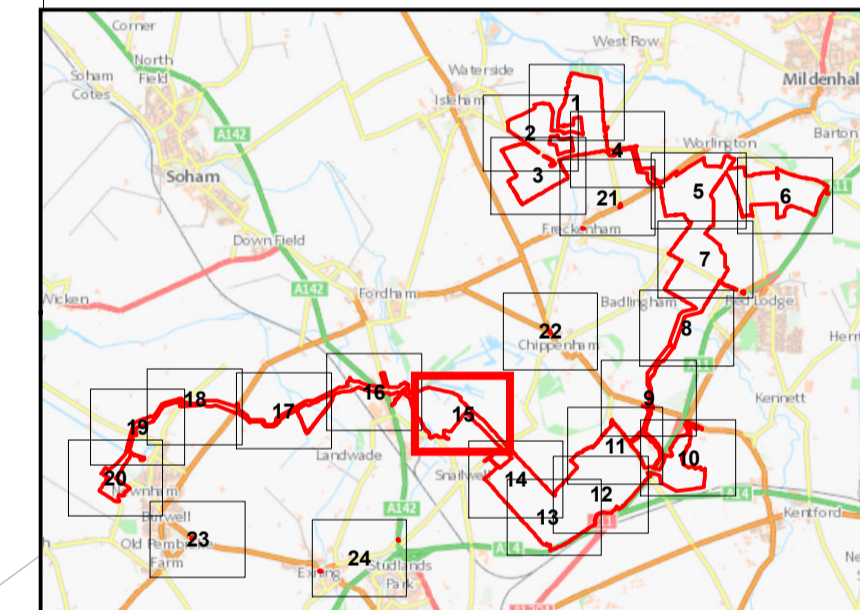
- All dimensions are in metres unless stated otherwise
- These Land Plans should be read in conjunction with other plans and documents in the Development Consent Order. In particular the Book of Reference (Application Document Reference: EN010106/APP/4.3) and the Statement of Reasons (Application Document Reference: EN010106/APP/4.1).

© Crown copyright and database rights 2020. Ordnance Survey 0100031673.

© Crown copyright material is reproduced with the permission of Land Registry under delegated authority from the controller of HMSO.

This material may not be copied, distributed, sold or published without the formal permission of Land Registry.

May contain public sector information licensed under the Open Government Licence v3.0.



Infrastructure Planning (Applications: Prescribed Forms and Procedure) Regulations 2009 - Regulation 5(2)(i) and 5(2)(n)

| Ver | Date | Description Of Change |
|-----|----------|---------------------------|
| 02 | NOV 2022 | SUBMISSION FOR DEADLINE 2 |

DRAWING STATUS: SUBMISSION FOR DEADLINE 2

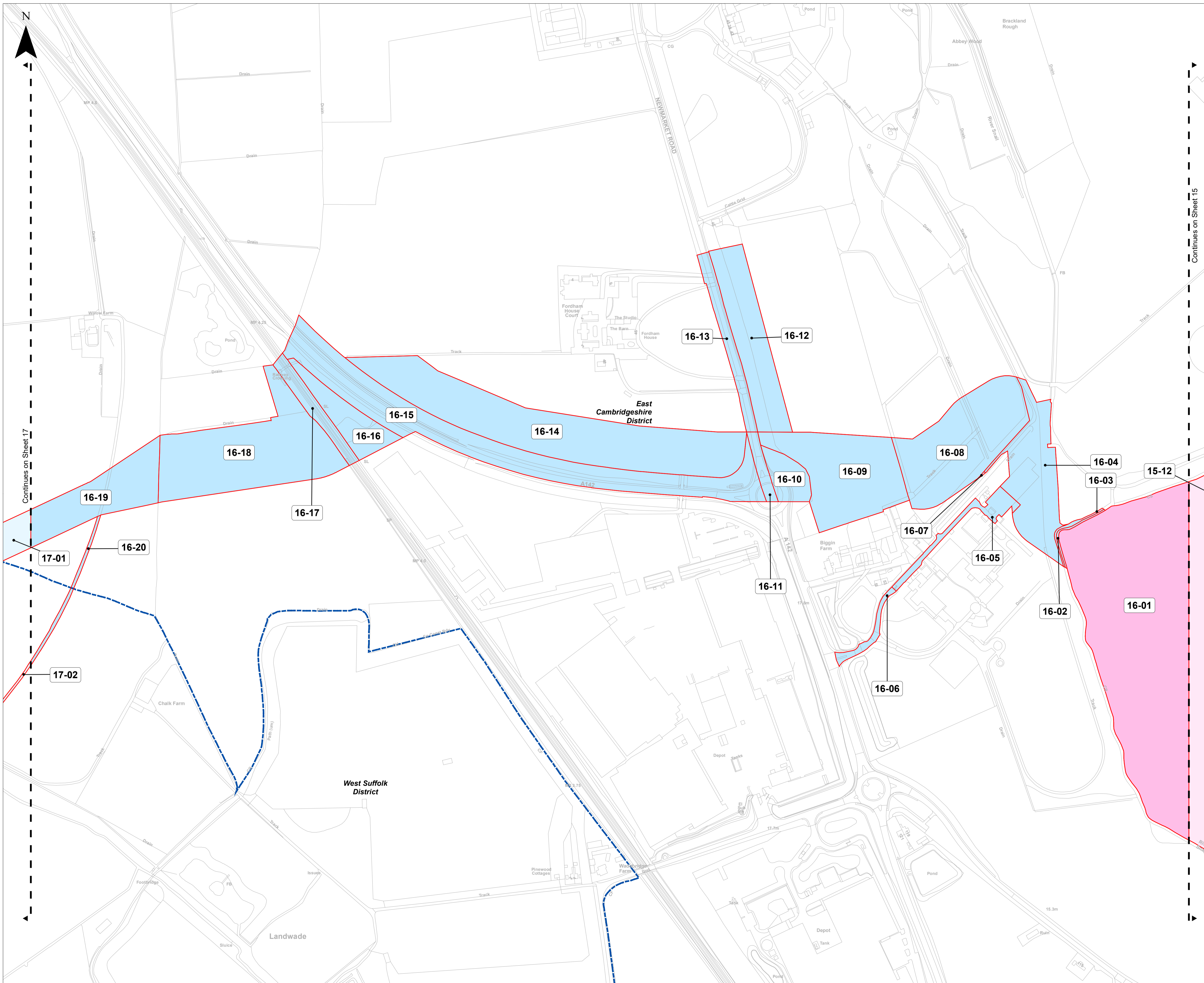
WSP House, 70 Chancery Lane, London WC2A 1AF, UK
T +44 (0)20 7314 5000
wsp.com

CLIENT:

PROJECT: Sunnica Energy Farm Development Consent Order (DCO)

TITLE: Application Document Reference [EN010106/APP/2.1]
Land and Crown Land Plans
Sheet 15 of 24

| | | |
|--|--------------|------------------|
| SCALE @ A1: 1:2,500 | CHECKED: SA | APPROVED: VB |
| PROJECT No: 70050915 | DESIGNED: NM | DATE: 24/10/2022 |
| DRAWING No: 70050915-221018-WSP-PLN-DCO-001-LH-0 | REV: 02 | |

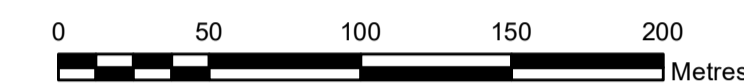


The Sunnica Energy Farm Order

Land Plans

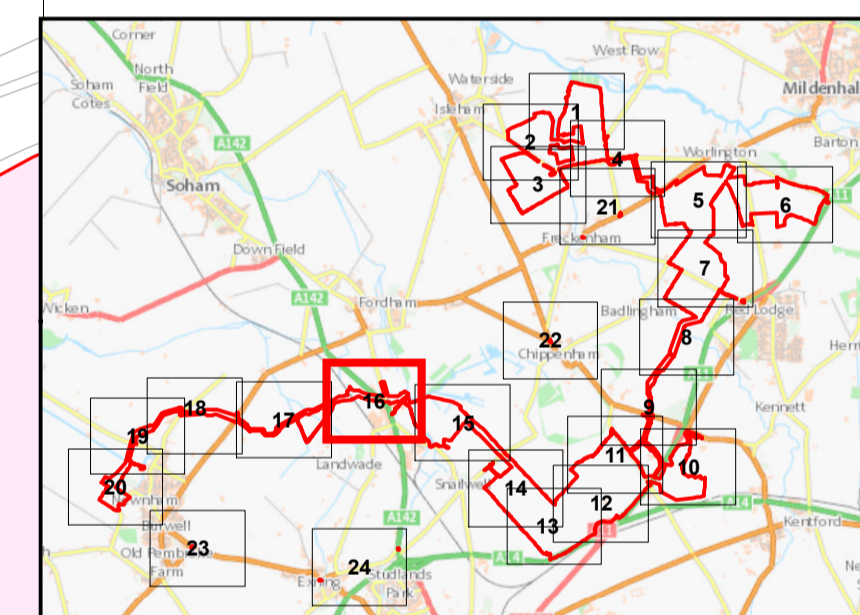
Sheet 16 of 24

- Key**
- Order limits – the area within which the authorised development may be carried out
 - Order land – freehold and leasehold to be compulsorily acquired and in relation to which it is proposed to extinguish easements, servitudes and other private rights. Land to be possessed temporarily and, during any period of temporary possession the exercise of easements, servitudes and other private rights, are to be suspended.
 - Order land – new rights to be compulsorily acquired and restrictive covenants to be imposed and land in relation to which existing easements, servitudes and other private rights the exercise of which is inconsistent with the rights and restrictions acquired pursuant to the Order are to be extinguished. Land to be possessed temporarily and, during any period of temporary possession the exercise of easements, servitudes and other private rights, are to be suspended.
 - Order land – temporary use of land and during any period of temporary possession the exercise of easements, servitudes and other private rights are to be suspended.
 - Crown Land
 - Local Authority Boundary



Notes

1. All dimensions are in metres unless stated otherwise
 2. These Land Plans should be read in conjunction with other plans and documents in the Development Consent Order. In particular the Book of Reference (Application Document Reference: EN010106/APP/4.3) and the Statement of Reasons (Application Document Reference: EN010106/APP/4.1).
- © Crown copyright and database rights 2020. Ordnance Survey 0100031673.
- © Crown copyright material is reproduced with the permission of Land Registry under delegated authority from the controller of HMSO.
- This material may not be copied, distributed, sold or published without the formal permission of Land Registry.
- May contain public sector information licensed under the Open Government Licence v3.0.



Infrastructure Planning (Applications: Prescribed Forms and Procedure) Regulations 2009 - Regulation 5(2)(i) and 5(2)(n)

| Ver | Date | Description Of Change |
|-----|----------|---------------------------|
| 02 | NOV 2022 | SUBMISSION FOR DEADLINE 2 |

DRAWING STATUS: SUBMISSION FOR DEADLINE 2



WSP House, 70 Chancery Lane, London WC2A 1AF, UK
T +44 (0)20 7314 5000
wsp.com

CLIENT:

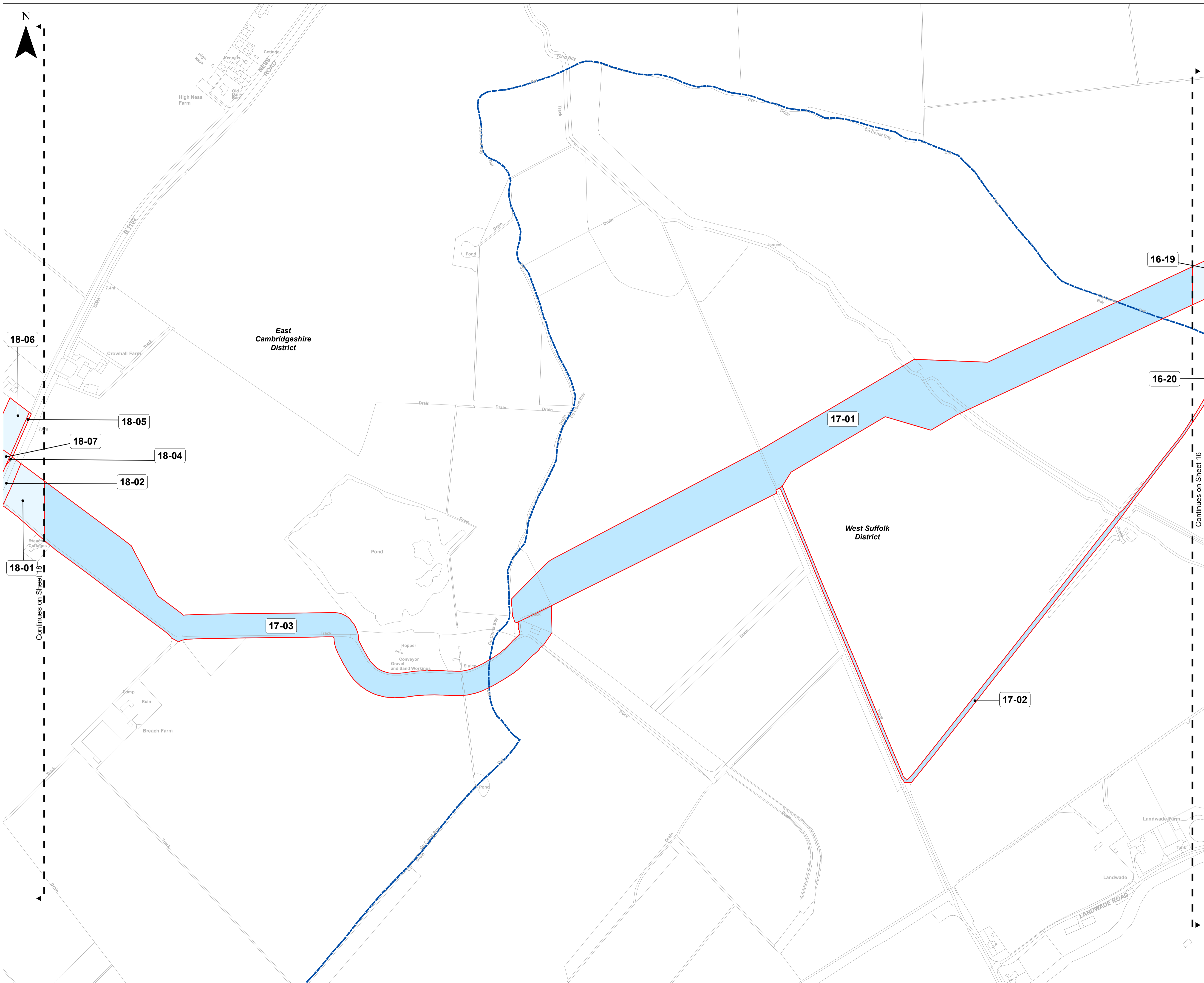


PROJECT: Sunnica Energy Farm Development Consent Order (DCO)

TITLE: Application Document Reference [EN010106/APP/2.1]
Land and Crown Land Plans
Sheet 16 of 24

| | | |
|-------------|-----------|------------|
| SCALE @ A1: | CHECKED: | APPROVED: |
| 1:2,500 | SA | VB |
| PROJECT No: | DESIGNED: | DRAWN: |
| 70050915 | NM | LH |
| | | DATE: |
| | | 24/10/2022 |

| | |
|--------------------------------------|------|
| DRAWING No: | REV: |
| 70050915-221018-WSP-PLN-DCO-001-LH-0 | 02 |



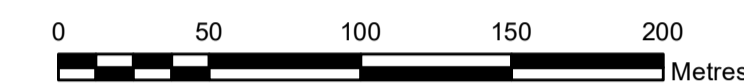
The Sunnica Energy Farm Order

Land Plans

Sheet 17 of 24

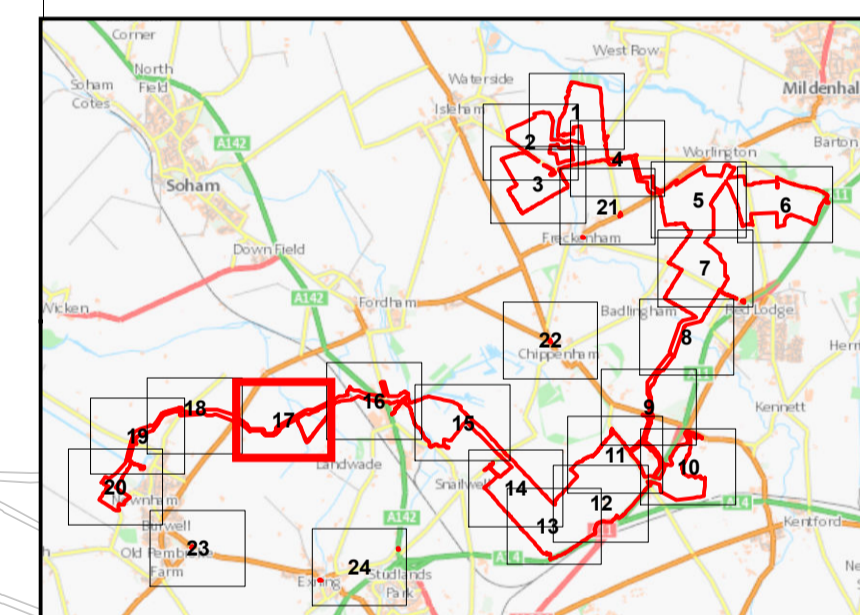
Key

- Order limits – the area within which the authorised development may be carried out
- Order land – freehold and leasehold to be compulsorily acquired and in relation to which it is proposed to extinguish easements, servitudes and other private rights. Land to be possessed temporarily and, during any period of temporary possession the exercise of easements, servitudes and other private rights, are to be suspended.
- Order land – new rights to be compulsorily acquired and restrictive covenants to be imposed and land in relation to which existing easements, servitudes and other private rights the exercise of which is inconsistent with the rights and restrictions acquired pursuant to the Order are to be extinguished. Land to be possessed temporarily and, during any period of temporary possession the exercise of easements, servitudes and other private rights, are to be suspended.
- Order land – temporary use of land and during any period of temporary possession the exercise of easements, servitudes and other private rights are to be suspended.
- Crown Land
- Local Authority Boundary



Notes

1. All dimensions are in metres unless stated otherwise
 2. These Land Plans should be read in conjunction with other plans and documents in the Development Consent Order. In particular the Book of Reference (Application Document Reference: EN010106/APP/4.3) and the Statement of Reasons (Application Document Reference: EN010106/APP/4.1).
- © Crown copyright and database rights 2020. Ordnance Survey 0100031673.
- © Crown copyright material is reproduced with the permission of Land Registry under delegated authority from the controller of HMSO.
- This material may not be copied, distributed, sold or published without the formal permission of Land Registry.
- May contain public sector information licensed under the Open Government Licence v3.0.



Infrastructure Planning (Applications: Prescribed Forms and Procedure) Regulations 2009 - Regulation 5(2)(i) and 5(2)(n)

| Ver | Date | Description Of Change |
|-----|----------|---------------------------|
| 02 | NOV 2022 | SUBMISSION FOR DEADLINE 2 |

DRAWING STATUS: SUBMISSION FOR DEADLINE 2



WSP House, 70 Chancery Lane, London WC2A 1AF, UK
T +44 (0)20 7314 5000
wsp.com

CLIENT:



PROJECT:

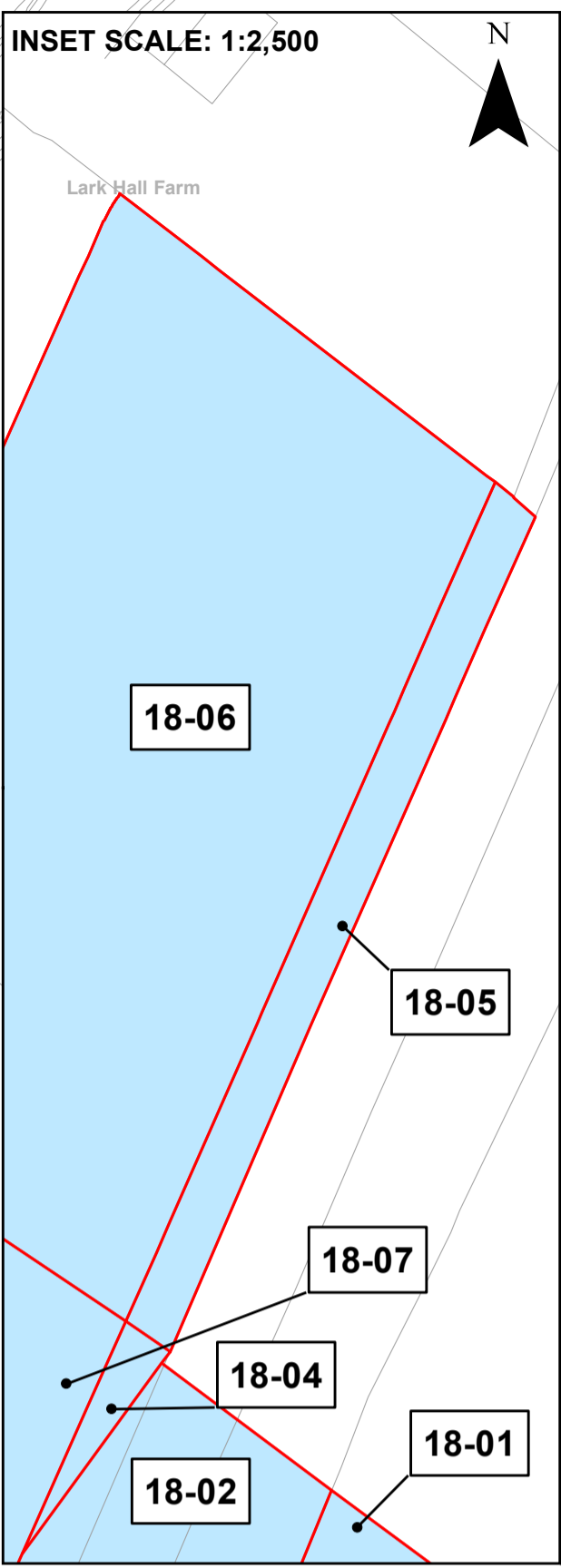
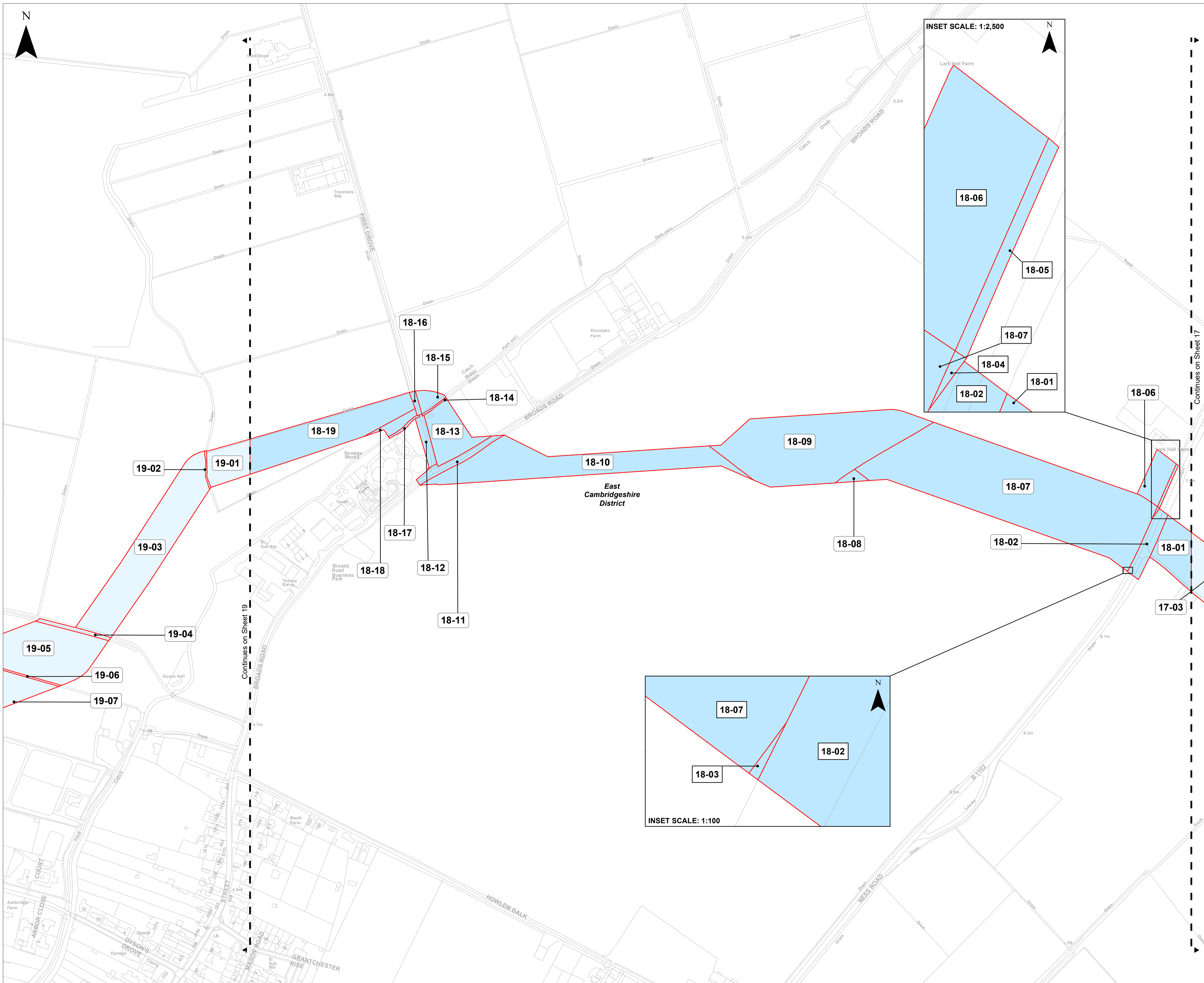
Sunnica Energy Farm
Development Consent Order (DCO)

TITLE:

Application Document Reference [EN010106/APP/2.1]
Land and Crown Land Plans
Sheet 17 of 24

| | | |
|-------------|-----------|------------|
| SCALE @ A1: | CHECKED: | APPROVED: |
| 1:2,500 | SA | VB |
| PROJECT No: | DESIGNED: | DRAWN: |
| 70050915 | NM | LH |
| | | DATE: |
| | | 24/10/2022 |

| | |
|--------------------------------------|------|
| DRAWING No: | REV: |
| 70050915-221018-WSP-PLN-DCO-001-LH-0 | 02 |

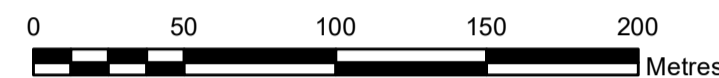


The Sunnica Energy Farm Order

Land Plans

Sheet 18 of 24

- Key**
- Order limits – the area within which the authorised development may be carried out
 - Order land – freehold and leasehold to be compulsorily acquired and in relation to which it is proposed to extinguish easements, servitudes and other private rights. Land to be possessed temporarily and, during any period of temporary possession the exercise of easements, servitudes and other private rights, are to be suspended.
 - Order land – new rights to be compulsorily acquired and restrictive covenants to be imposed and land in relation to which existing easements, servitudes and other private rights the exercise of which is inconsistent with the rights and restrictions acquired pursuant to the Order are to be extinguished. Land to be possessed temporarily and, during any period of temporary possession the exercise of easements, servitudes and other private rights, are to be suspended.
 - Order land – temporary use of land and during any period of temporary possession the exercise of easements, servitudes and other private rights are to be suspended.
 - Crown Land
 - Local Authority Boundary



Notes

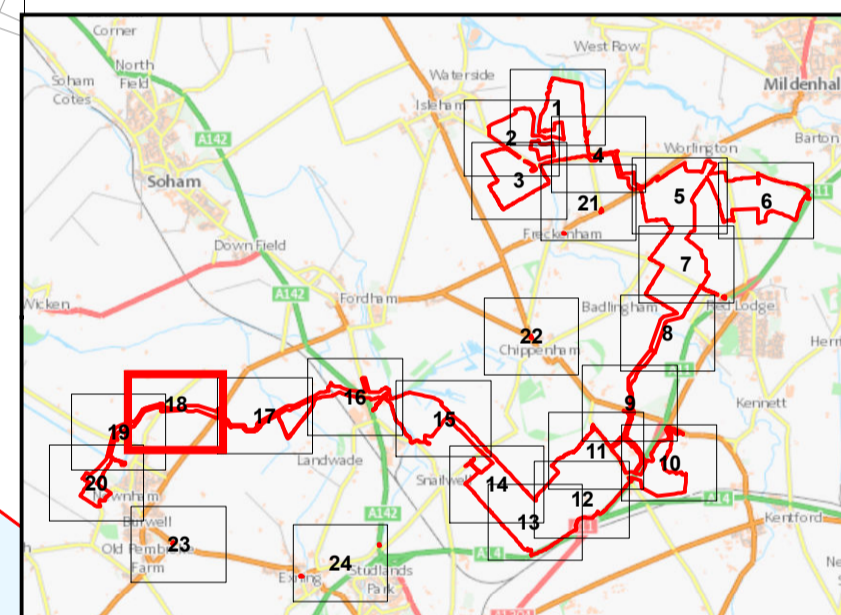
1. All dimensions are in metres unless stated otherwise
2. These Land Plans should be read in conjunction with other plans and documents in the Development Consent Order. In particular the Book of Reference (Application Document Reference: EN010106/APP/4.3) and the Statement of Reasons (Application Document Reference: EN010106/APP/4.1).

© Crown copyright and database rights 2020. Ordnance Survey 0100031673.

© Crown copyright material is reproduced with the permission of Land Registry under delegated authority from the controller of HMSO.

This material may not be copied, distributed, sold or published without the formal permission of Land Registry.

May contain public sector information licensed under the Open Government Licence v3.0.



Infrastructure Planning (Applications: Prescribed Forms and Procedure) Regulations 2009 - Regulation 5(2)(l) and 5(2)(n)

| Ver | Date | Description Of Change |
|-----|----------|---------------------------|
| 02 | NOV 2022 | SUBMISSION FOR DEADLINE 2 |

DRAWING STATUS: SUBMISSION FOR DEADLINE 2

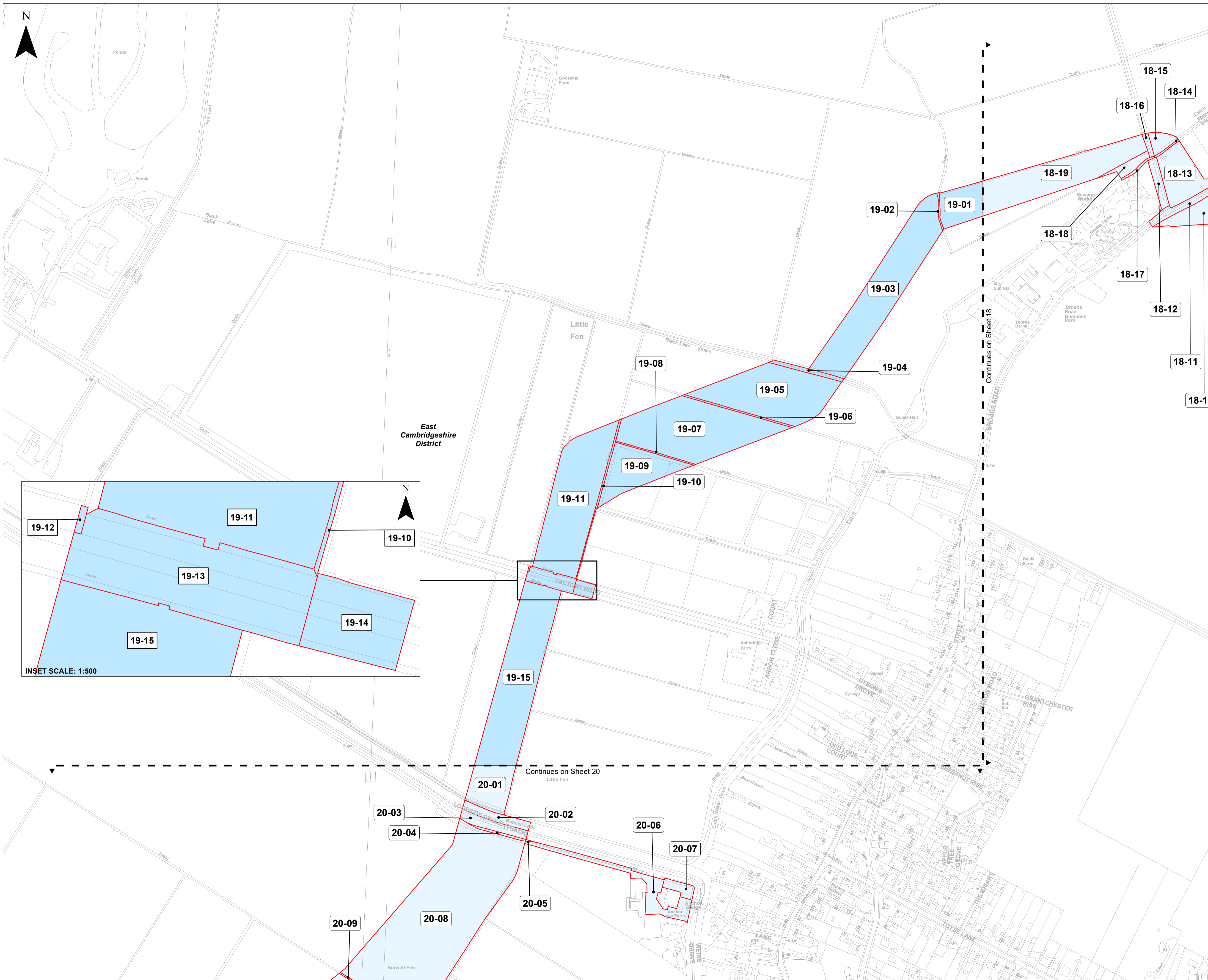
WSP House, 70 Chancery Lane, London WC2A 1AF, UK
T +44 (0)20 7314 5000
wsp.com

CLIENT:

PROJECT: Sunnica Energy Farm Development Consent Order (DCO)

TITLE: Application Document Reference [EN010106/APP/2.1]
Land and Crown Land Plans
Sheet 18 of 24

| | | |
|--|--------------|------------------|
| SCALE @ A1: 1:2,500 | CHECKED: SA | APPROVED: VB |
| PROJECT No: 70050915 | DESIGNED: NM | DATE: 24/10/2022 |
| DRAWING No: 70050915-221018-WSP-PLN-DCO-001-LH-0 | DRAWN: LH | REV: 02 |



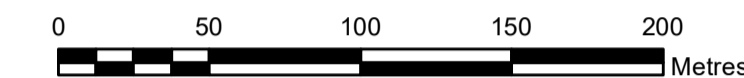
The Sunnica Energy Farm Order

Land Plans

Sheet 19 of 24

Key

- Order limits – the area within which the authorised development may be carried out
- Order land – freehold and leasehold to be compulsorily acquired and in relation to which it is proposed to extinguish easements, servitudes and other private rights. Land to be possessed temporarily and, during any period of temporary possession the exercise of easements, servitudes and other private rights, are to be suspended.
- Order land – new rights to be compulsorily acquired and restrictive covenants to be imposed and land in relation to which existing easements, servitudes and other private rights the exercise of which is inconsistent with the rights and restrictions acquired pursuant to the Order are to be extinguished. Land to be possessed temporarily and, during any period of temporary possession the exercise of easements, servitudes and other private rights, are to be suspended.
- Order land – temporary use of land and during any period of temporary possession the exercise of easements, servitudes and other private rights are to be suspended.
- Crown Land
- Local Authority Boundary



Notes

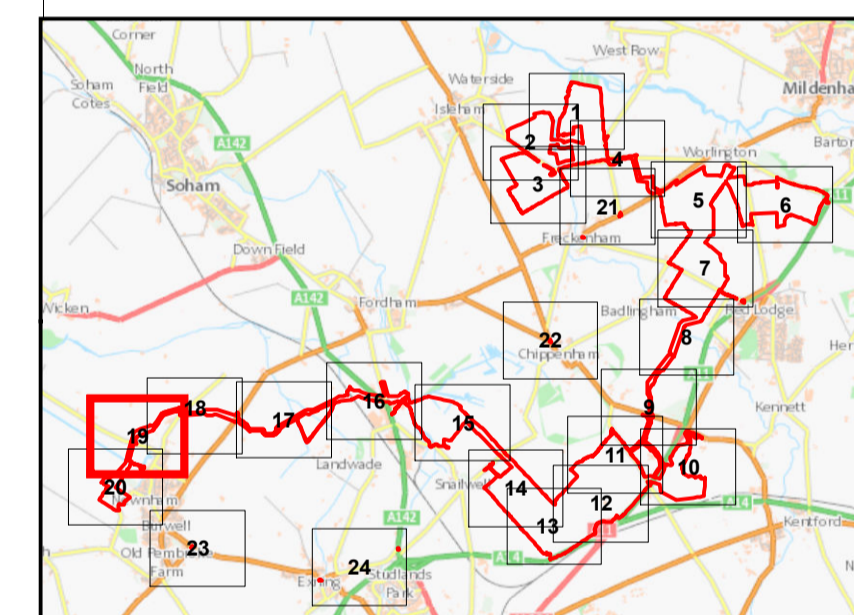
1. All dimensions are in metres unless stated otherwise
2. These Land Plans should be read in conjunction with other plans and documents in the Development Consent Order. In particular the Book of Reference (Application Document Reference: EN010106/APP/4.3) and the Statement of Reasons (Application Document Reference: EN010106/APP/4.1).

© Crown copyright and database rights 2020. Ordnance Survey 0100031673.

© Crown copyright material is reproduced with the permission of Land Registry under delegated authority from the controller of HMSO.

This material may not be copied, distributed, sold or published without the formal permission of Land Registry.

May contain public sector information licensed under the Open Government Licence v3.0.



Infrastructure Planning (Applications: Prescribed Forms and Procedure) Regulations 2009 - Regulation 5(2)(l) and 5(2)(n)

| Ver | Date | Description Of Change |
|-----|----------|---------------------------|
| 02 | NOV 2022 | SUBMISSION FOR DEADLINE 2 |

DRAWING STATUS: SUBMISSION FOR DEADLINE 2

WSP House, 70 Chancery Lane, London WC2A 1AF, UK
T +44 (0)20 7314 5000
wsp.com

CLIENT:

PROJECT: Sunnica Energy Farm Development Consent Order (DCO)

TITLE: Application Document Reference [EN010106/APP/2.1]
Land and Crown Land Plans
Sheet 19 of 24

| | | |
|----------------------|--------------|------------------|
| SCALE @ A1: 1:2,500 | CHECKED: SA | APPROVED: VB |
| PROJECT No: 70050915 | DESIGNED: NM | DRAWN: LH |
| | | DATE: 24/10/2022 |

| | |
|--|---------|
| DRAWING No: 70050915-221018-WSP-PLN-DCO-001-LH-0 | REV: 02 |
|--|---------|



Continues on Sheet 19

The Sunnica Energy Farm Order

Land Plans

Sheet 20 of 24

Key

- Order limits – the area within which the authorised development may be carried out
- Order land – freehold and leasehold to be compulsorily acquired and in relation to which it is proposed to extinguish easements, servitudes and other private rights. Land to be possessed temporarily and, during any period of temporary possession the exercise of easements, servitudes and other private rights, are to be suspended.
- Order land – new rights to be compulsorily acquired and restrictive covenants to be imposed and land in relation to which existing easements, servitudes and other private rights the exercise of which is inconsistent with the rights and restrictions acquired pursuant to the Order are to be extinguished. Land to be possessed temporarily and, during any period of temporary possession the exercise of easements, servitudes and other private rights, are to be suspended.
- Order land – temporary use of land and during any period of temporary possession the exercise of easements, servitudes and other private rights are to be suspended.
- Crown Land
- Local Authority Boundary

0 50 100 150 200 Metres

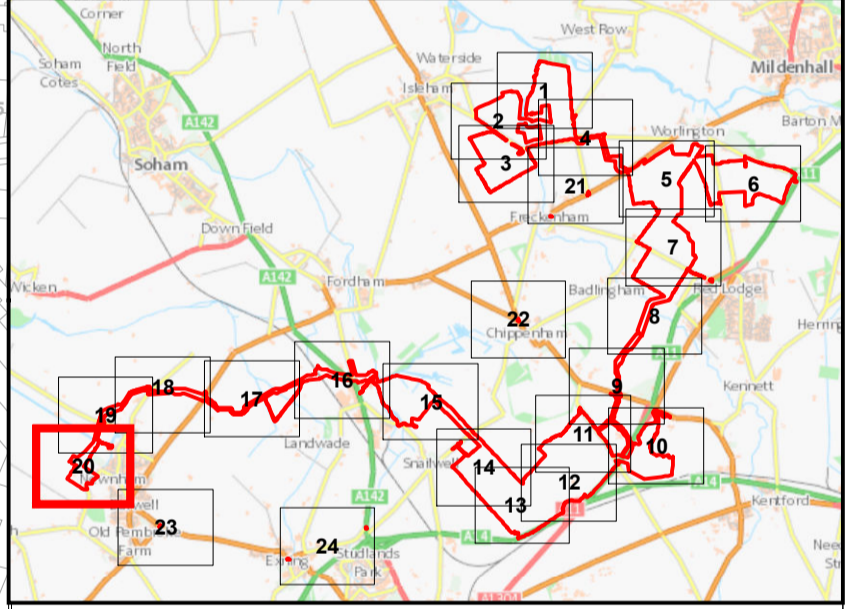
Notes

- All dimensions are in metres unless stated otherwise
- These Land Plans should be read in conjunction with other plans and documents in the Development Consent Order. In particular the Book of Reference (Application Document Reference: EN01006/APP/4.3) and the Statement of Reasons (Application Document Reference: EN01006/APP/4.1).

© Crown copyright and database rights 2020. Ordnance Survey 0100031673.
 © Crown copyright material is reproduced with the permission of Land Registry under delegated authority from the controller of HMSO.

This material may not be copied, distributed, sold or published without the formal permission of Land Registry.

May contain public sector information licensed under the Open Government Licence v3.0.



Infrastructure Planning (Applications: Prescribed Forms and Procedure) Regulations 2009 - Regulation 5(2)(i) and 5(2)(n)

| Ver | Date | Description of Change |
|-----|----------|---------------------------|
| 02 | NOV 2022 | SUBMISSION FOR DEADLINE 2 |

DRAWING STATUS: SUBMISSION FOR DEADLINE 2



WSP House, 70 Chancery Lane, London WC2A 1AF, UK
 T +44 (0)20 7314 5000
 wsp.com

CLIENT:



PROJECT: Sunnica Energy Farm Development Consent Order (DCO)

TITLE: Application Document Reference [EN01006/APP/2.1]
 Land and Crown Land Plans
 Sheet 20 of 24

| SCALE @ A1: | CHECKED: | APPROVED: |
|-------------|----------|-----------|
| 1:2,500 | SA | VB |

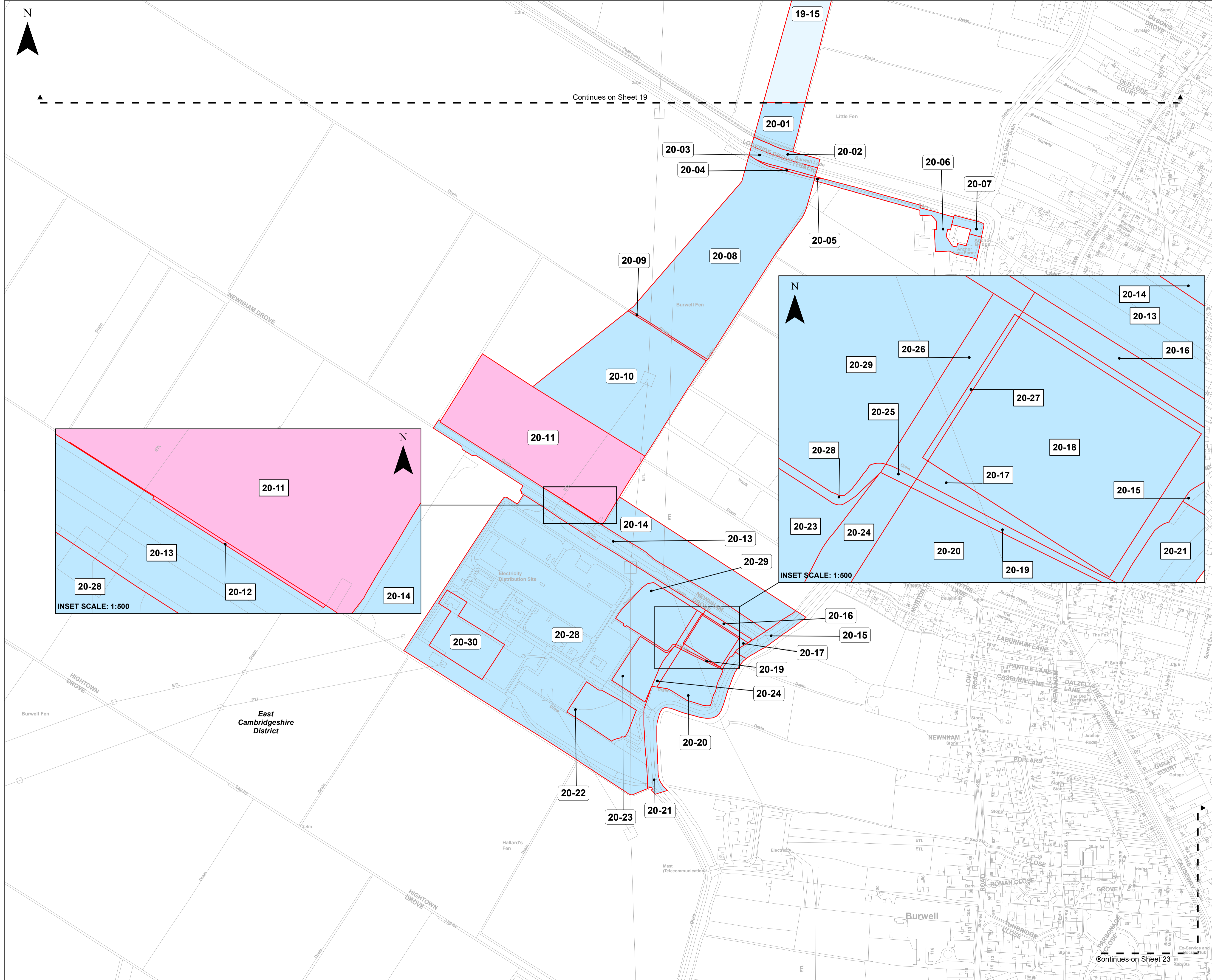
| PROJECT No: | DESIGNED: | DRAWN: | DATE: |
|-------------|-----------|--------|------------|
| 70050915 | NM | LH | 24/10/2022 |

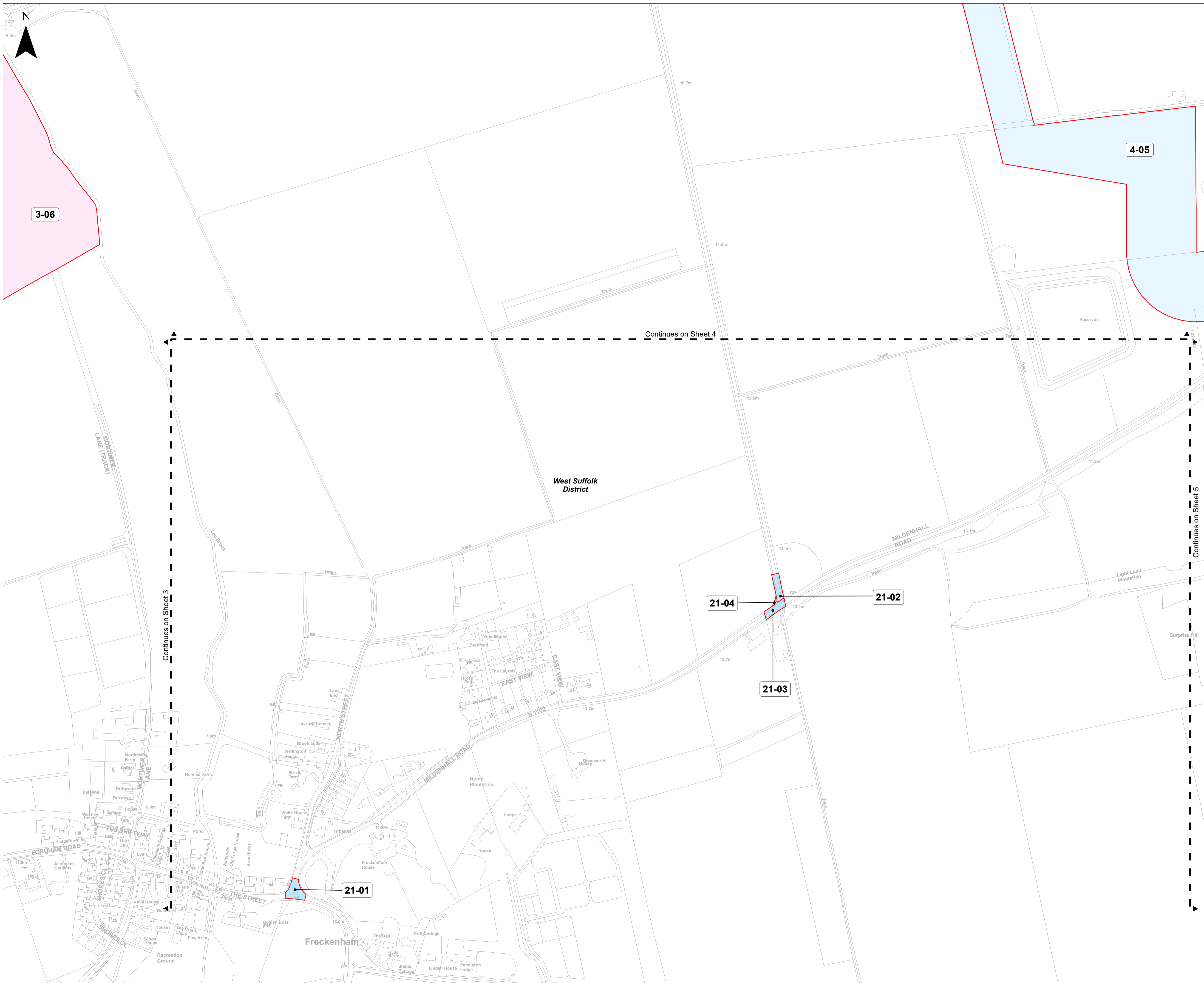
| DRAWING No: | REV: |
|--------------------------------------|------|
| 70050915-221018-WSP-PLN-DCO-001-LH-0 | 02 |

© WSP UK Ltd

INSET SCALE: 1:500

INSET SCALE: 1:500



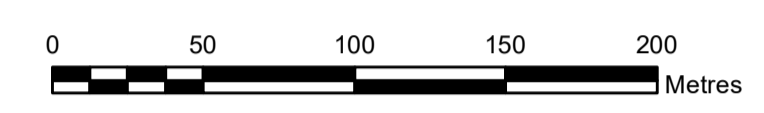


The Sunnica Energy Farm Order

Land Plans

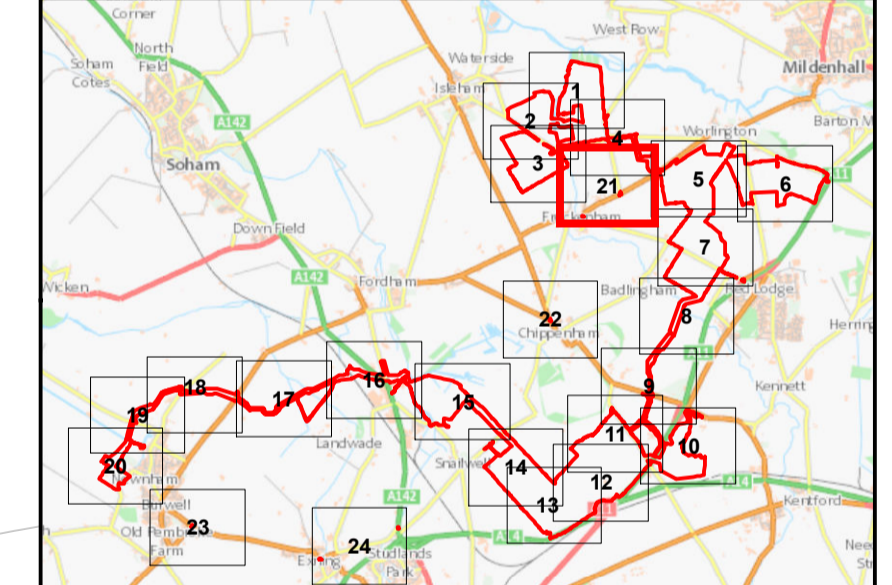
Sheet 21 of 24

- Key**
- Order limits – the area within which the authorised development may be carried out
 - Order land – freehold and leasehold to be compulsorily acquired and in relation to which it is proposed to extinguish easements, servitudes and other private rights. Land to be possessed temporarily and, during any period of temporary possession the exercise of easements, servitudes and other private rights, are to be suspended.
 - Order land – new rights to be compulsorily acquired and restrictive covenants to be imposed and land in relation to which existing easements, servitudes and other private rights the exercise of which is inconsistent with the rights and restrictions acquired pursuant to the Order are to be extinguished. Land to be possessed temporarily and, during any period of temporary possession the exercise of easements, servitudes and other private rights, are to be suspended.
 - Order land – temporary use of land and during any period of temporary possession the exercise of easements, servitudes and other private rights are to be suspended.
 - Crown Land
 - Local Authority Boundary



Notes

1. All dimensions are in metres unless stated otherwise
 2. These Land Plans should be read in conjunction with other plans and documents in the Development Consent Order. In particular the Book of Reference (Application Document Reference: EN0106/APP/4.3) and the Statement of Reasons (Application Document Reference: EN0106/APP/4.1).
- © Crown copyright and database rights 2020. Ordnance Survey 0100031673.
- © Crown copyright material is reproduced with the permission of Land Registry under delegated authority from the controller of HMSO.
- This material may not be copied, distributed, sold or published without the formal permission of Land Registry.
- May contain public sector information licensed under the Open Government Licence v3.0.



Infrastructure Planning (Applications: Prescribed Forms and Procedure) Regulations 2009 - Regulation 5(2)(l) and 5(2)(n)

| Ver | Date | Description of Change |
|-----|----------|---------------------------|
| 02 | NOV 2022 | SUBMISSION FOR DEADLINE 2 |

DRAWING STATUS: SUBMISSION FOR DEADLINE 2



WSP House, 70 Chancery Lane, London WC2A 1AF, UK
T +44 (0)20 7314 5000
wsp.com

CLIENT:


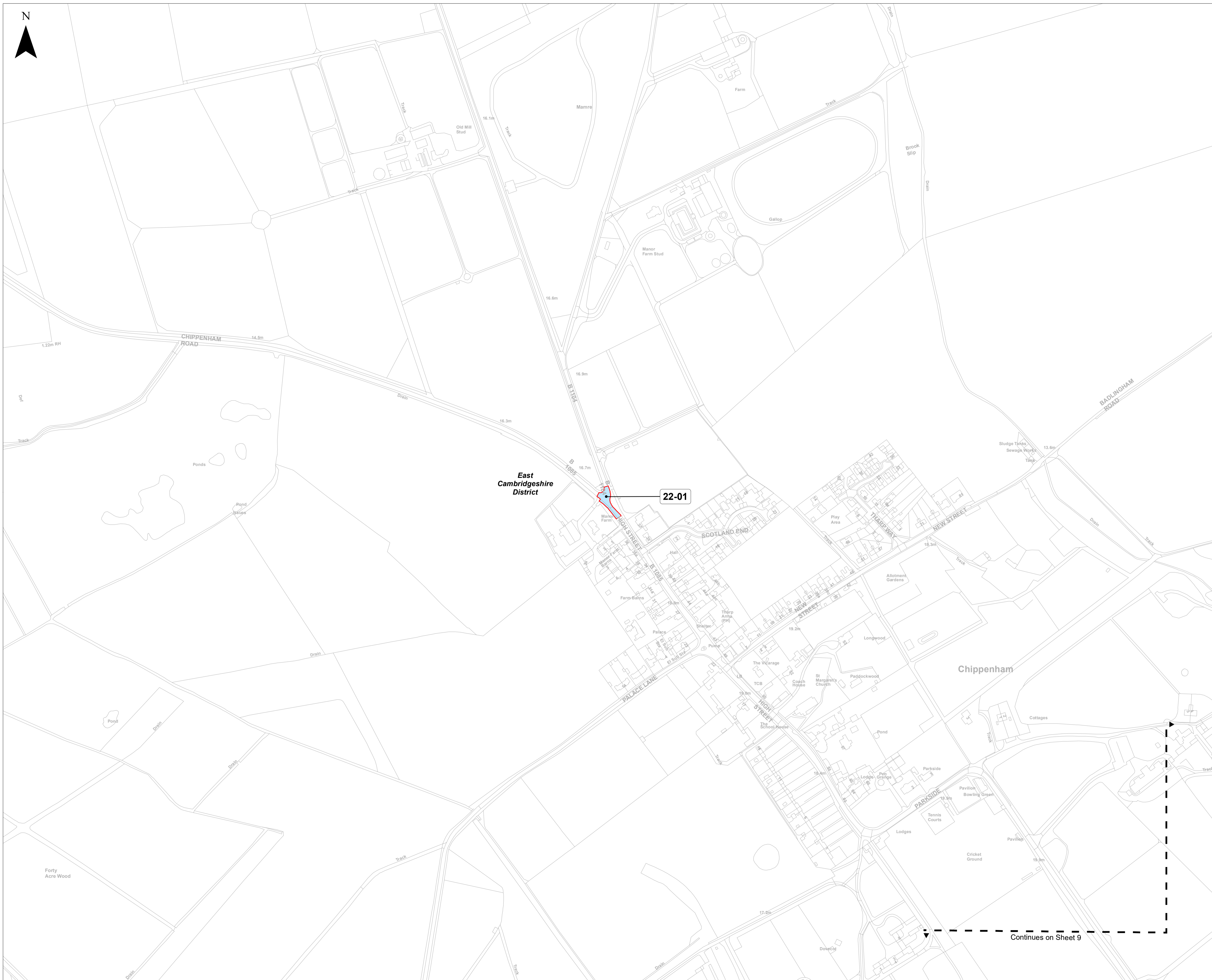


PROJECT: Sunnica Energy Farm Development Consent Order (DCO)

TITLE: Application Document Reference [EN0106/APP/2.1]
Land and Crown Land Plans
Sheet 21 of 24

| | | |
|-------------------------|-----------------|---------------------|
| SCALE @ A1: 1:2,500 | CHECKED: SA | APPROVED: VB |
| PROJECT No: 70050915 | DESIGNED: NM | DRAWN: LH |
| | | DATE: 24/10/2022 |

| | |
|---|------------|
| DRAWING No: 70050915-221018-WSP-PLN-DCO-001-LH-0 | REV: 02 |
|---|------------|



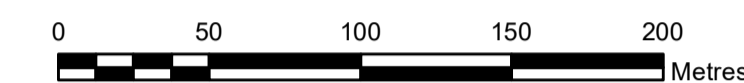
The Sunnica Energy Farm Order

Land Plans

Sheet 22 of 24

Key

- Order limits – the area within which the authorised development may be carried out
- Order land – freehold and leasehold to be compulsorily acquired and in relation to which it is proposed to extinguish easements, servitudes and other private rights. Land to be possessed temporarily and, during any period of temporary possession the exercise of easements, servitudes and other private rights, are to be suspended.
- Order land – new rights to be compulsorily acquired and restrictive covenants to be imposed and land in relation to which existing easements, servitudes and other private rights the exercise of which is inconsistent with the rights and restrictions acquired pursuant to the Order are to be extinguished. Land to be possessed temporarily and, during any period of temporary possession the exercise of easements, servitudes and other private rights, are to be suspended.
- Order land – temporary use of land and during any period of temporary possession the exercise of easements, servitudes and other private rights are to be suspended.
- Crown Land
- Local Authority Boundary



Notes

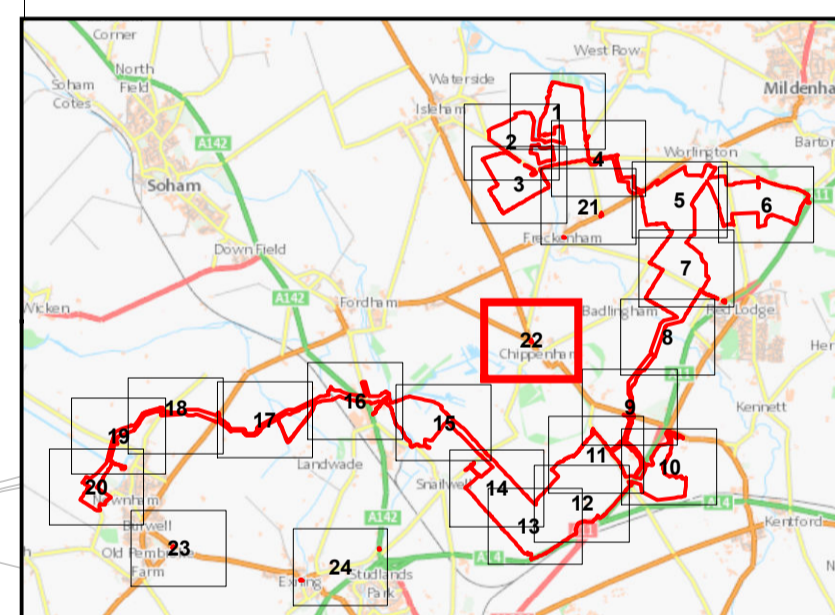
1. All dimensions are in metres unless stated otherwise
2. These Land Plans should be read in conjunction with other plans and documents in the Development Consent Order. In particular the Book of Reference (Application Document Reference: EN010106/APP/4.3) and the Statement of Reasons (Application Document Reference: EN010106/APP/4.1).

© Crown copyright and database rights 2020. Ordnance Survey 0100031673.

© Crown copyright material is reproduced with the permission of Land Registry under delegated authority from the controller of HMSO.

This material may not be copied, distributed, sold or published without the formal permission of Land Registry.

May contain public sector information licensed under the Open Government Licence v3.0.



Infrastructure Planning (Applications: Prescribed Forms and Procedure) Regulations 2009 - Regulation 5(2)(i) and 5(2)(n)

| Ver | Date | Description Of Change |
|-----|----------|---------------------------|
| 02 | NOV 2022 | SUBMISSION FOR DEADLINE 2 |

DRAWING STATUS: SUBMISSION FOR DEADLINE 2



WSP House, 70 Chancery Lane, London WC2A 1AF, UK
T +44 (0)20 7314 5000
wsp.com

CLIENT:



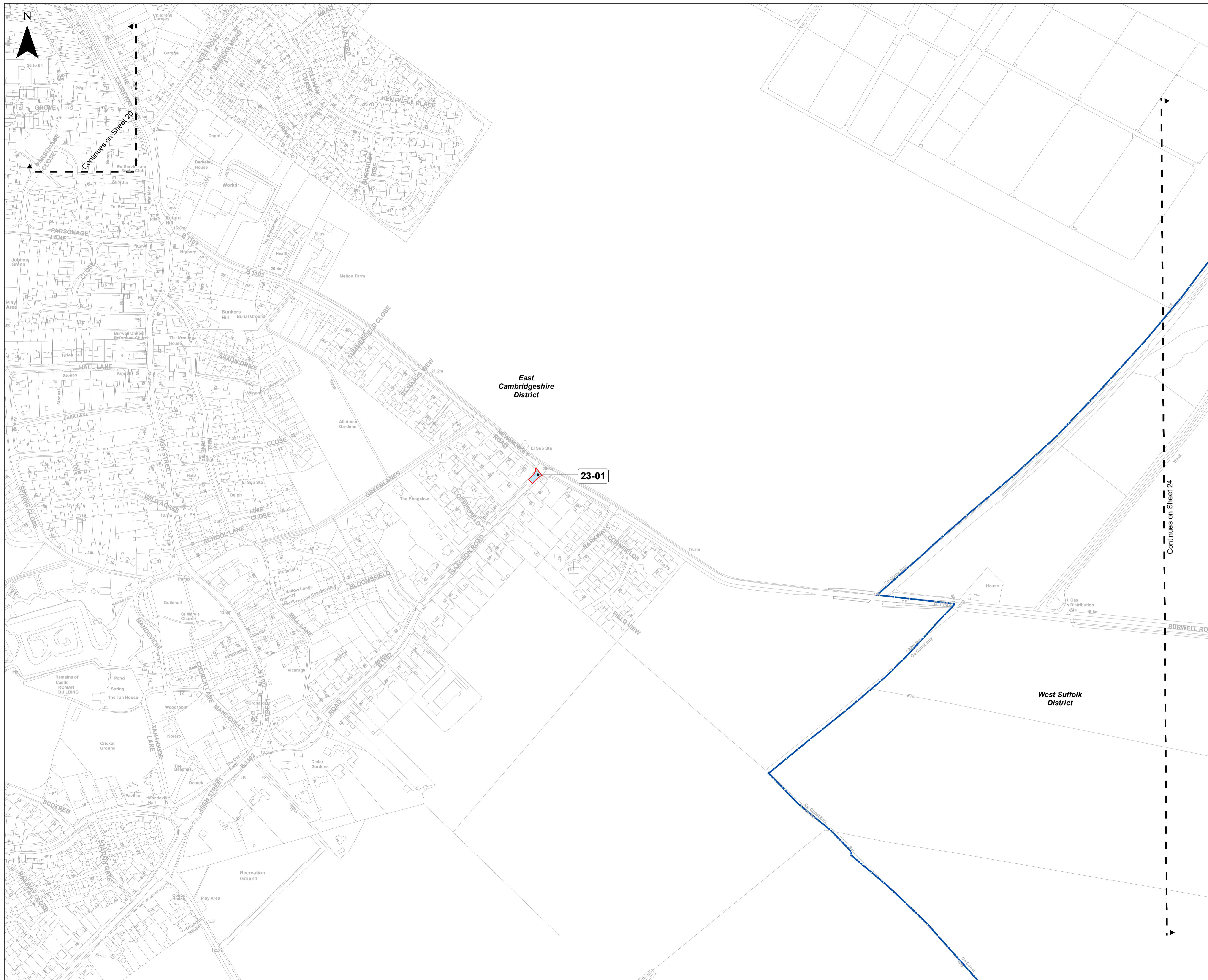
PROJECT: Sunnica Energy Farm Development Consent Order (DCO)

TITLE: Application Document Reference [EN010106/APP/2.1]
Land and Crown Land Plans
Sheet 22 of 24

| | | |
|----------------------|--------------|------------------|
| SCALE @ A1: 1:2,500 | CHECKED: SA | APPROVED: VB |
| PROJECT No: 70050915 | DESIGNED: NM | DRAWN: LH |
| | | DATE: 24/10/2022 |

| | |
|--|---------|
| DRAWING No: 70050915-221018-WSP-PLN-DCO-001-LH-0 | REV: 02 |
|--|---------|

Continues on Sheet 9



The Sunnica Energy Farm Order

Land Plans

Sheet 23 of 24

Key

- Order limits – the area within which the authorised development may be carried out
- Order land – freehold and leasehold to be compulsorily acquired and in relation to which it is proposed to extinguish easements, servitudes and other private rights. Land to be possessed temporarily and, during any period of temporary possession the exercise of easements, servitudes and other private rights, are to be suspended.
- Order land – new rights to be compulsorily acquired and restrictive covenants to be imposed and land in relation to which existing easements, servitudes and other private rights the exercise of which is inconsistent with the rights and restrictions acquired pursuant to the Order are to be extinguished. Land to be possessed temporarily and, during any period of temporary possession the exercise of easements, servitudes and other private rights, are to be suspended.
- Order land – temporary use of land and during any period of temporary possession the exercise of easements, servitudes and other private rights are to be suspended.
- Crown Land
- Local Authority Boundary

0 50 100 150 200 Metres

Notes

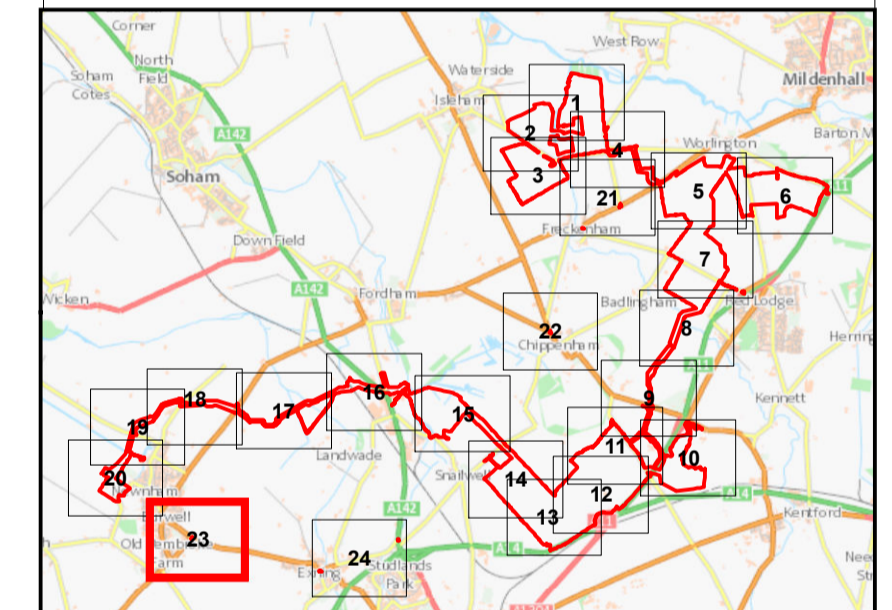
- All dimensions are in metres unless stated otherwise
- These Land Plans should be read in conjunction with other plans and documents in the Development Consent Order. In particular the Book of Reference (Application Document Reference: EN010106/APP/4.3) and the Statement of Reasons (Application Document Reference: EN010106/APP/4.1).

© Crown copyright and database rights 2020. Ordnance Survey 0100031673.

© Crown copyright material is reproduced with the permission of Land Registry under delegated authority from the controller of HMSO.

This material may not be copied, distributed, sold or published without the formal permission of Land Registry.

May contain public sector information licensed under the Open Government Licence v3.0.



Infrastructure Planning (Applications: Prescribed Forms and Procedure) Regulations 2009 - Regulation 5(2)(l) and 5(2)(n)

| Ver | Date | Description Of Change |
|-----|----------|---------------------------|
| 02 | NOV 2022 | SUBMISSION FOR DEADLINE 2 |

DRAWING STATUS: SUBMISSION FOR DEADLINE 2

WSP House, 70 Chancery Lane, London WC2A 1AF, UK
T +44 (0)20 7314 5000
wsp.com

CLIENT:

PROJECT: Sunnica Energy Farm Development Consent Order (DCO)

TITLE: Application Document Reference [EN010106/APP/2.1]
Land and Crown Land Plans
Sheet 23 of 24

| | | |
|-------------------------|-----------------|---------------------|
| SCALE @ A1: 1:2,500 | CHECKED: SA | APPROVED: VB |
| PROJECT No: 70050915 | DESIGNED: NM | DATE: 24/10/2022 |

| | |
|---|------------|
| DRAWING No: 70050915-221018-WSP-PLN-DCO-001-LH-0 | REV: 02 |
|---|------------|

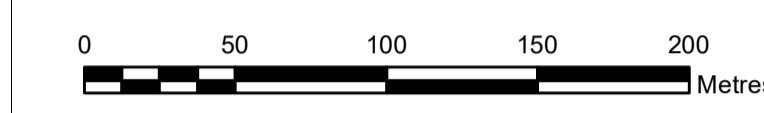


The Sunnica Energy Farm Order

Land Plans

Sheet 24 of 24

- Key**
- Order limits – the area within which the authorised development may be carried out
 - Order land – freehold and leasehold to be compulsorily acquired and in relation to which it is proposed to extinguish easements, servitudes and other private rights. Land to be possessed temporarily and, during any period of temporary possession the exercise of easements, servitudes and other private rights, are to be suspended.
 - Order land – new rights to be compulsorily acquired and restrictive covenants to be imposed and land in relation to which existing easements, servitudes and other private rights the exercise of which is inconsistent with the rights and restrictions acquired pursuant to the Order are to be extinguished. Land to be possessed temporarily and, during any period of temporary possession the exercise of easements, servitudes and other private rights, are to be suspended.
 - Order land – temporary use of land and during any period of temporary possession the exercise of easements, servitudes and other private rights are to be suspended.
 - Crown Land
 - Local Authority Boundary



Notes

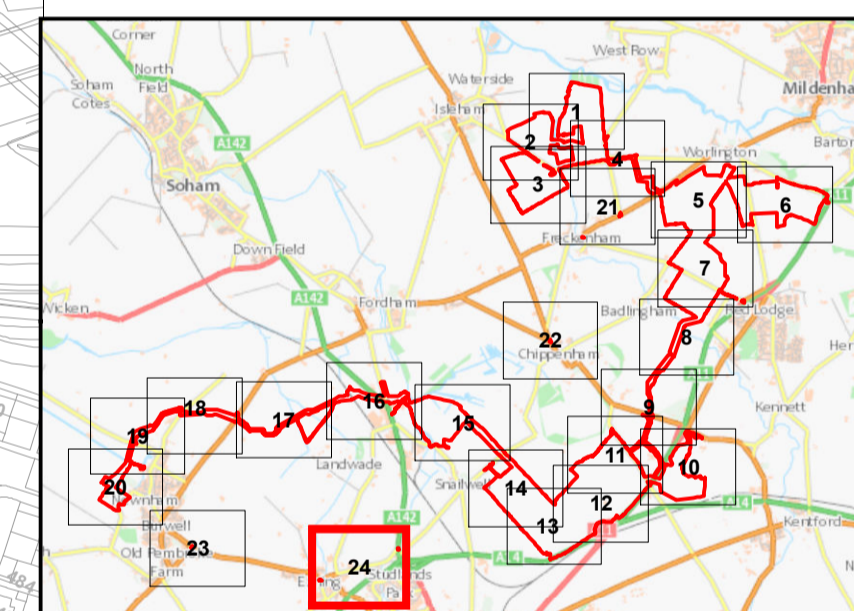
1. All dimensions are in metres unless stated otherwise
2. These Land Plans should be read in conjunction with other plans and documents in the Development Consent Order. In particular the Book of Reference (Application Document Reference: EN010106/APP/4.3) and the Statement of Reasons (Application Document Reference: EN010106/APP/4.1).

© Crown copyright and database rights 2020. Ordnance Survey 0100031673.

© Crown copyright material is reproduced with the permission of Land Registry under delegated authority from the controller of HMSO.

This material may not be copied, distributed, sold or published without the formal permission of Land Registry.

May contain public sector information licensed under the Open Government Licence v3.0.



Infrastructure Planning (Applications: Prescribed Forms and Procedure) Regulations 2009 - Regulation 5(2)(i) and 5(2)(n)

| Ver | Date | Description of Change |
|-----|----------|---------------------------|
| 02 | NOV 2022 | SUBMISSION FOR DEADLINE 2 |

DRAWING STATUS: SUBMISSION FOR DEADLINE 2



WSP House, 70 Chancery Lane, London WC2A 1AF, UK
T +44 (0)20 7314 5000
wsp.com

CLIENT:



PROJECT: Sunnica Energy Farm Development Consent Order (DCO)

TITLE: Application Document Reference [EN010106/APP/2.1]
Land and Crown Land Plans
Sheet 24 of 24

| | | |
|----------------------|--------------|------------------|
| SCALE @ A1: 1:2,500 | CHECKED: SA | APPROVED: VB |
| PROJECT No: 70050915 | DESIGNED: NM | DRAWN: LH |
| | | DATE: 24/10/2022 |

| | |
|--|---------|
| DRAWING No: 70050915-221018-WSP-PLN-DCO-001-LH-0 | REV: 02 |
|--|---------|